








# O'Fallon, Illinois Comprehensive Plan Year 2006















## Map Attributes


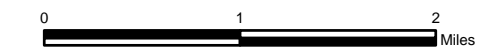
-  Airport Zone
-  City Boundary
-  Gateway Connector Corridor
-  Proposed Future Road
-  Proposed Road Corridor

## Riparian Zones

-  Zone "X"
-  Zone "Y"

## Proposed Land Use

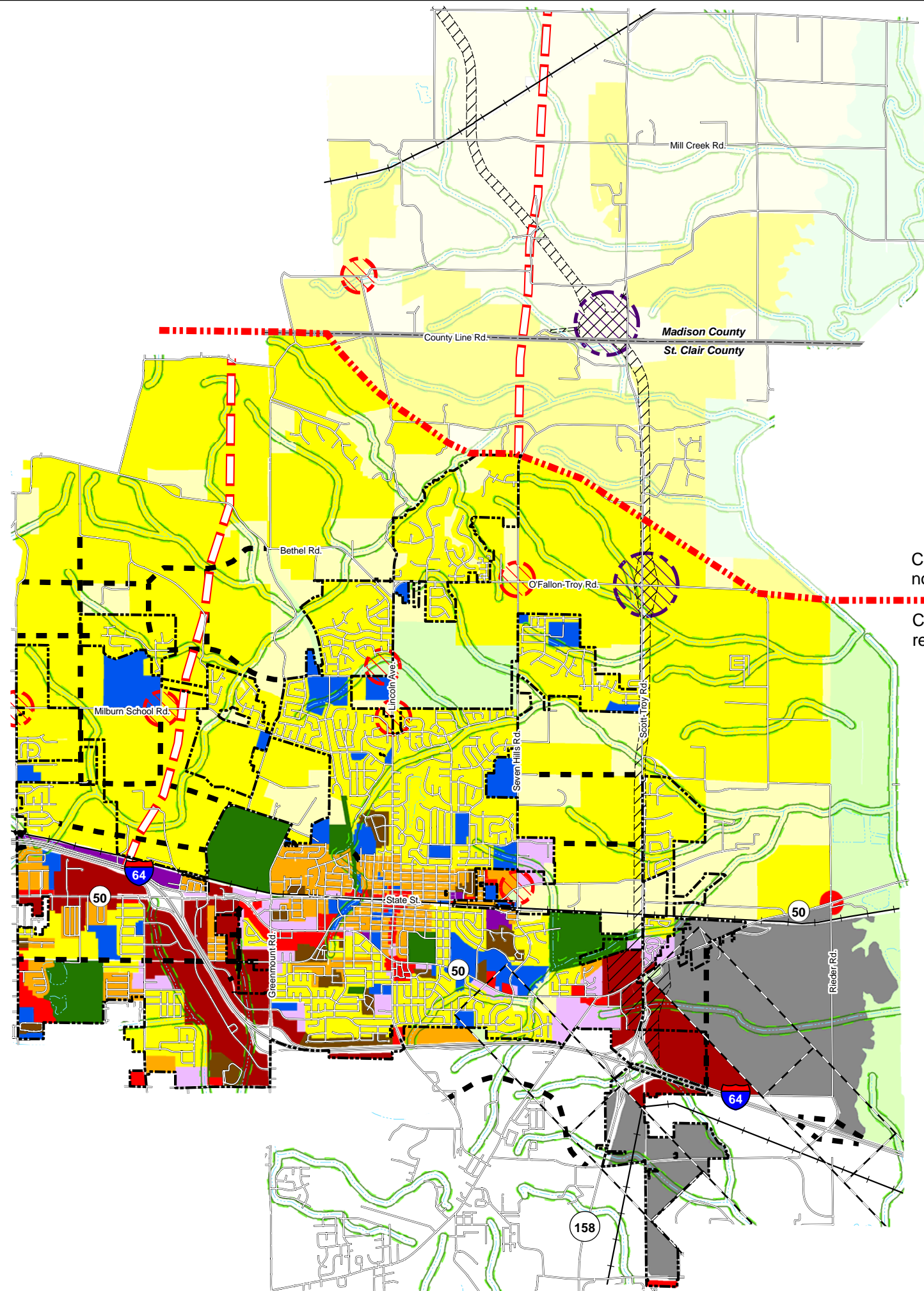
-  Agriculture/Open Space
-  Rural Residential
-  Single Family Residential
-  Neighborhood Residential
-  Multi-Family Residential
-  Institutional
-  Office/Service
-  General Commercial
-  Regional Commercial
-  Heavy Commercial
-  Business/Industrial Park
-  Park
-  Neighborhood Commercial District
-  Regional Mixed Use District



## Future Land Use

July 2006

 1910 Pine Street, Suite 420  
St. Louis, MO 63103  
314.436.0865  
www.woolpert.com



City Water and Sewer is currently not available in this area.

City Water and Sewer is readily available in this area.