

F.A.P. RTE.	SECTION	COUNTY	TOTAL SHEETS	SHEET NO.
		ST. CLAIR	53	1
		ILLINOIS	CONTRACT NO.	

INDEX OF SHEETS

- 1 - COVER SHEET
- 2 - GENERAL NOTES
- 3 - SUMMARY OF QUANTITIES
- 4 - TYPICAL SECTIONS
- 5 - 6 - SCHEDULE OF QUANTITIES
- 7 - OVERALL SITE LAYOUT

- 8 - 10 - NORTH TRAIL - EX CONDITIONS AND REMOVAL PLAN
- 11 - 13 - WEST TRAIL - EX CONDITIONS AND REMOVAL PLAN
- 14 - 16 - SOUTH TRAIL - EX CONDITIONS AND REMOVAL PLAN
- 17 - 18 - EAST TRAIL - EX CONDITIONS AND REMOVAL PLAN

- 19 - 21 - NORTH TRAIL - PLAN AND PROFILE
- 22 - 24 - WEST TRAIL - PLAN AND PROFILE
- 25 - 27 - SOUTH TRAIL - PLAN AND PROFILE
- 28 - 29 - EAST TRAIL - PLAN AND PROFILE

- 30 - 32 - NORTH TRAIL - EROSION CONTROL PLAN
- 33 - 35 - WEST TRAIL - EROSION CONTROL PLAN
- 36 - 38 - SOUTH TRAIL - EROSION CONTROL PLAN
- 39 - 40 - EAST TRAIL - EROSION CONTROL PLAN

- 41 - 43 - NORTH TRAIL - GRADING AND DRAINAGE PLAN
- 44 - 46 - WEST TRAIL - GRADING AND DRAINAGE PLAN
- 47 - 49 - SOUTH TRAIL - GRADING AND DRAINAGE PLAN
- 50 - 51 - EAST TRAIL - GRADING AND DRAINAGE PLAN

- 52 - 53 - ENLARGED GRADING DETAILS
- 54 - 55 - STORM SEWER PROFILES

- 57 - 63 - NORTH TRAIL - CROSS SECTIONS
- 64 - 68 - WEST TRAIL - CROSS SECTIONS
- 69 - 73 - SOUTH TRAIL - CROSS SECTIONS
- 74 - 76 - EAST TRAIL - CROSS SECTIONS

ILLINOIS DEPARTMENT OF TRANSPORTATION HIGHWAY STANDARDS

APPLICABLE TO THIS PROJECT AND AVAILABLE FOR DOWNLOAD AT:
<http://www.dot.state.il.us/desenv/hwyspecs.html>

STANDARD DRAWINGS:

- | | |
|--------|--|
| 000001 | STANDARD SYMBOLS, ABBREVIATIONS AND PATTERNS |
| 001006 | DECIMAL OF AN INCH AND OF A FOOT |
| 280001 | TEMPORARY EROSION CONTROL SYSTEMS |
| 420701 | PAVEMENT WELDED WIRE REINFORCEMENT |
| 424001 | PERPENDICULAR CURB RAMPS |
| 424026 | ENTRANCE / ALLEY PEDESTRIAN CROSSINGS |
| 542301 | PRECAST REINFORCED CONCRETE FLARED END SECTION |
| 602301 | INLET TYPE A |
| 602306 | INLET TYPE B |
| 604001 | FRAME AND LIDS TYPE 1 |
| 604006 | FRAME AND GRATE TYPE 3 |
| 606001 | CONC. CURB TYPE B & COMB. CONC. CURB & GUTTER |
| 701001 | OFF-RD OPERATIONS, 2L, 2W, MORE THAN 15' AWAY |
| 701006 | OFF-RD OPERATIONS, 2L, 2W, 15' TO 24" FROM PAVEMENT EDGE |
| 701011 | OFF-RD MOVING OPERATIONS, 2L, 2W, DAY ONLY |
| 701801 | SIDEWALK, CORNER OR CROSSWALK CLOSURE |
| 701901 | TRAFFIC CONTROL DEVICES |
| 720001 | SIGN PANEL MOUNTING DETAILS |
| 720011 | METAL POSTS FOR SIGNS, MARKERS & DELINEATORS |

CITY OF O'FALLON, ILLINOIS ST. CLAIR COUNTY

O'FALLON COMMUNITY PARK REGIONAL TRAIL IMPROVEMENTS

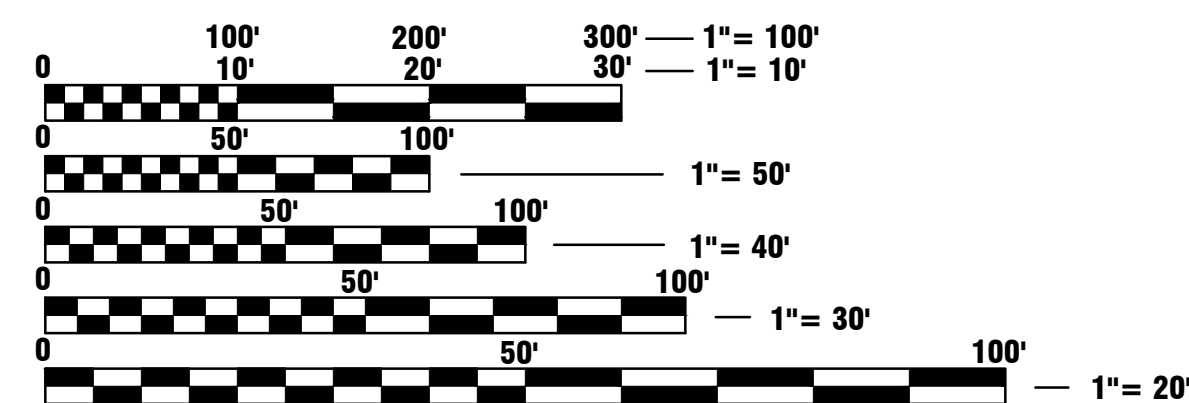
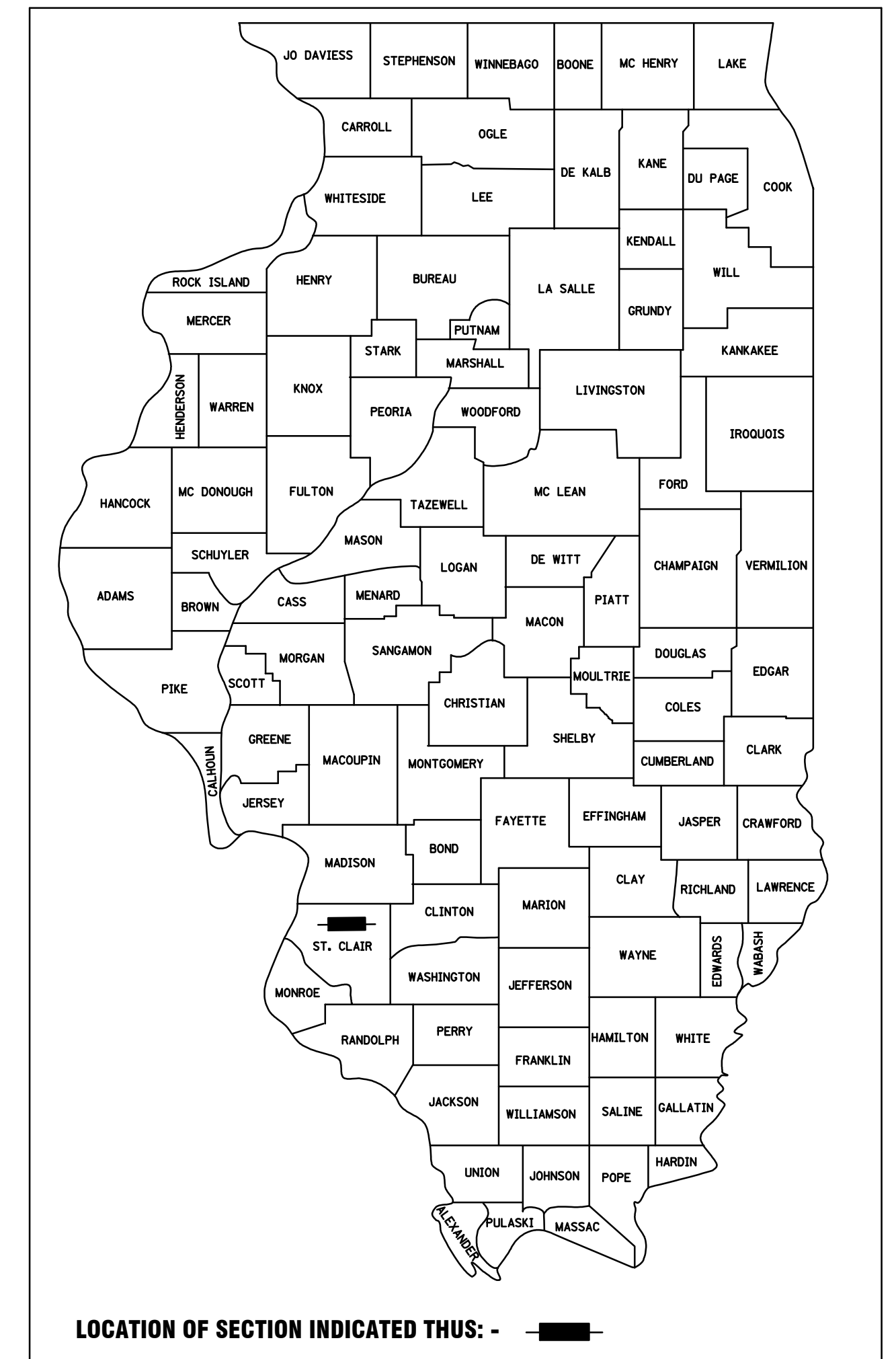


LOCATION MAP

PROJECT LENGTH:

- NORTH TRAIL = 1,695.67 FT = 0.321 MI
- WEST TRAIL = 1,161.11 FT = 0.220 MI
- SOUTH TRAIL = 1,168.24 FT = 0.221 MI
- EAST TRAIL = 546.70 FT = 0.104 MI


TOTAL TRAIL LENGTH = 4,488.88 FT = 0.866 MI



FULL SIZE PLANS HAVE BEEN PREPARED USING STANDARD ENGINEERING SCALES. REDUCED SIZED PLANS WILL NOT CONFORM TO STANDARD SCALES. IN MAKING MEASUREMENTS ON REDUCED PLANS, THE ABOVE SCALES MAY BE USED.

J.U.L.I.E.
JOINT UTILITY LOCATION INFORMATION FOR EXCAVATION
1-800-892-0123 OR 811

PROJECT NO. ME 22034.02



MILLENNIA
PROFESSIONAL SERVICES

www.millennia.pro
Professional Design Firm No. 184.0040.70.0010

Chicago Office: 2600 Warrenville Rd, Ste 203 Downers Grove, IL 60515 630.839.2566	Peoria Office: 850 North Main Street Morton, IL 61550 309.321.8141	Metro-East Office: 11 Executive Dr, Suite 12 Fairview Heights, IL 62208 618.624.8610	St. Louis Office: 6439 Plymouth, W-129 St. Louis, MO 63133 314.531.3981
--	---	---	--

BIDDING PLANS: NOVEMBER 20, 2023

LEGEND

●	IRON PIN FOUND	—OE—	EXISTING OVERHEAD ELECTRIC LINE
○	IRON PIN SET	—E—	EXISTING ELECTRIC LINE
□	CONCRETE MONUMENT FOUND	—SS—	EXISTING SANITARY SEWER
▲	STONE FOUND	—▶—	EXISTING STORM SEWER
"R"	RECORD DISTANCE	EX	INDICATES EXISTING
"M"	MEASURED DISTANCE	---476---	EXISTING CONTOUR
"D"	DEED DISTANCE	× 476.50	EXISTING SPOT ELEVATION
	EXISTING CONIFEROUS TREE	(TBR)	TO BE REMOVED
	EXISTING DECIDUOUS TREE	(TBA)	TO BE ADJUSTED
	EXISTING SHRUB LINE	(TBR&R)	TO BE REMOVED AND RELOCATED
	EXISTING BUSH	—	NEW SWALE
⊕	EXISTING POWER POLE	—▶—	NEW STORM SEWER
3	EXISTING GUY WIRE		NEW STORM MANHOLE
EM	EXISTING ELECTRIC METER		NEW GRATE INLET
α	EXISTING FIRE HYDRANT		NEW YARD INLET
	EXISTING WATER VALVE		NEW FLARED END SECTION
	EXISTING WATER METER		NEW YARD INLET
	EXISTING GAS VALVE		NEW GRATE INLET
	EXISTING GAS METER		NEW FLARED END SECTION
	EXISTING MANHOLE	—545—	NEW CONTOUR
	EXISTING DOWNSPOUT	× 482.00	NEW SPOT ELEVATION
T	EXISTING SINGLE POLE SIGN	TC	PROPOSED TOP OF CURB ELEVATION
P	EXISTING MAILBOX	BC	PROPOSED BOTTOM OF CURB ELEVATION
	EXISTING POWER JUNCTION BOX		
G	EXISTING GAS LINE		
OT	EXISTING TELEPHONE LINE		
FO	EXISTING FIBER OPTICS LINE		
W	EXISTING WATER LINE		

GENERAL NOTES:

- GOVERNING AUTHORITIES AND THE A/E RESERVE THE RIGHT TO REQUIRE ADDITIONAL SILTATION CONTROL AND DIVERSIONARY DEVICES DURING THE CONSTRUCTION PERIOD AND UNTIL SUBSTANTIAL COMPLETION.

ALL SILTATION CONTROL DEVICES SHALL BE INSTALLED PRIOR TO GRUBBING, STRIPPING OF TOPSOIL OR GRADING. SILTATION CONTROL DEVICES SHALL BE MAINTAINED AND LEFT IN PLACE UNTIL VEGETATION HAS MATURED.
- SAFETY NOTICE TO CONTRACTOR – IN ACCORDANCE WITH GENERALLY ACCEPTED CONSTRUCTION PRACTICES, THE CONTRACTOR SHALL BE RESPONSIBLE FOR CONDITIONS OF JOB SITE, INCLUDING SAFETY OF ALL PERSONS AND PROPERTY DURING PERFORMANCE OF THE WORK. THIS REQUIREMENT WILL APPLY CONTINUOUSLY AND NOT BE LIMITED TO NORMAL WORKING HOURS. THE DUTY OF THE A/E TO CONDUCT CONSTRUCTION REVIEW OF THE CONTRACTOR'S PERFORMANCE IS NOT INTENDED TO INCLUDE REVIEW OF THE ADEQUACY OF THE CONTRACTOR'S SAFETY MEASURES, IN, ON OR NEAR THE CONSTRUCTION SITE.
- A/E'S NOTICE TO CONTRACTOR – THE CONTRACTOR IS SPECIFICALLY CAUTIONED THAT THE LOCATION AND/OR ELEVATION OF EXISTING UTILITIES AS SHOWN ON THESE PLANS IS BASED ON RECORD AND WHERE POSSIBLE, MEASUREMENTS TAKEN IN THE FIELD. THE INFORMATION IS NOT TO BE RELIED ON AS BEING EXACT OR COMPLETE. THE CONTRACTOR MUST CALL THE APPROPRIATE UTILITY COMPANY AT LEAST 48 HOURS IN ADVANCE BEFORE ANY EXCAVATION TO REQUEST EXACT FIELD LOCATION OF UTILITIES. IT SHALL BE THE RESPONSIBILITY OF THE CONTRACTOR TO RELOCATE ALL EXISTING UTILITIES WHICH CONFLICT WITH THE NEW IMPROVEMENTS SHOWN ON THE PLANS.
- NOTICE TO THE CONTRACTOR – PRIOR TO THE CONSTRUCTION OF OR CONNECTION TO ANY STORM DRAINS, SANITARY SEWER LATERALS, OR ANY OF THE DRY UTILITIES INCLUDED WITHIN THE JOINT TRENCH, THE CONTRACTOR SHALL EXCAVATE, VERIFY AND CALCULATE ALL POINTS OF CONNECTION AND ALL UTILITY CROSSINGS, AND INFORM THE A/E OF ANY CONFLICTS OR REQUIRED DEVIATIONS FROM THE PLAN.
- GAS, WATER, ELECTRIC, TELEPHONE AND ALL OTHER UNDERGROUND UTILITIES SHALL NOT CONFLICT WITH THE DEPTH OR HORIZONTAL LOCATION OF EXISTING AND NEW SANITARY AND STORM SEWERS.
- ALL DIMENSIONS ARE TO FACE OF CURB/EDGE OF PAVEMENT UNLESS OTHERWISE NOTED.
- CONTRACTOR TO COORDINATE ALL UTILITY ADJUSTMENTS, CONNECTIONS, REMOVAL, AND/OR ABANDONMENT WITH NECESSARY UTILITY COMPANIES.
- THE INFORMATION AND DATA SHOWN OR INDICATED ON THESE IMPROVEMENT PLANS WITH RESPECT TO EXISTING UNDERGROUND FACILITIES AND UTILITIES AT OR CONTIGUOUS TO THE SITE IS BASED ON INFORMATION AND DATA FURNISHED BY THE OWNERS OF SUCH UNDERGROUND FACILITIES AND UTILITIES OR BY OTHERS. NO GUARANTEE IS IMPLIED AS TO THE ACCURACY OR COMPLETENESS OF ANY SUCH INFORMATION OR DATA; AND CONTRACTOR SHALL HAVE FULL RESPONSIBILITY FOR i) REVIEWING AND CHECKING ALL SUCH INFORMATION AND DATA, (ii) LOCATING ALL UNDERGROUND FACILITIES AND UTILITIES SHOWN OR INDICATED ON THE IMPROVEMENT PLANS; (iii) COORDINATING THE WORK WITH THE OWNERS OF SUCH UNDERGROUND FACILITIES AND UTILITIES DURING CONSTRUCTION, AND (iv) PROVIDING FOR THE SAFETY AND PROTECTION OF ALL SUCH UNDERGROUND FACILITIES AND UTILITIES AND REPAIR ANY DAMAGE THERETO RESULTING FROM THE WORK AT HIS EXPENSE.
- DESIGN STAGE J.U.L.I.E. E-REQUEST LIST OF UTILITIES:

SEWER

CITY OF O'FALLON
255 S. LINCOLN
O'FALLON, IL
62269
618-624-4500

WATER

CITY OF O'FALLON
255 S. LINCOLN
O'FALLON, IL
62269
618-624-4500

GAS

AMEREN IL (SOUTH)
1050 WEST BLVD.
BELLEVILLE, IL
62221
1-800-755-5000

ELECTRIC

AMEREN IL (SOUTH)
1050 WEST BLVD.
BELLEVILLE, IL
62221
1-800-755-5000

TELEPHONE / FIBER / COMMUNICATIONS

AT&T 203 GOETHE ST. COLLINSVILLE, IL 62234 618-346-6490	CHARTER 7645 MAGNA DRIVE BELLEVILLE, IL 62223 618-277-0760	CLEARWAVE 2 NORTH VINE ST. HARRISBURG, IL 62946 618-841-1330
---	--	--

J.U.L.I.E. 1-800-892-0123

MODEL: Default
FILE NAME: P:\2034\ME22034_O'Fallon_Community_Park_Improvements



USER NAME = MILLENNIA	DESIGNED - M.J.R.	REVISED -
	DRAWN - T.J.L.	REVISED -
PLOT SCALE = SEE PLAN	CHECKED - E.R.O.	REVISED -
PLOT DATE = 11/20/2023	DATE - 11/20/2023	REVISED -



CITY OF O'FALLON

O'FALLON COMMUNITY PARK IMPROVEMENTS
GENERAL NOTES

SCALE: N.T.S. SHEET 1 OF 1 SHEETS STA. TO STA.



REGIONAL TRAIL

COUNTY	TOTAL SHEETS	SHEET NO.
ST. CLAIR	76	2
PROJECT NO. ME22034		

SUMMARY OF QUANTITIES			TOTAL QUANTITIES	SPECIAL
CODE NO.	ITEM	UNIT		
20100110	TREE REMOVAL (6 TO 15 UNITS DIAMETER)	UNIT	9	
20100210	TREE REMOVAL (OVER 15 UNITS DIAMETER)	UNIT	36	
20200100	EARTH EXCAVATION	CU YD	997	*
20800150	TRENCH BACKFILL	CU YD	24	
25000115	SEEDING, CLASS 1B	ACRE	1.0	*
25100115	MULCH, METHOD 2	ACRE	1.0	
25100630	EROSION CONTROL BLANKET	SQ YD	285	
28000250	EROSION CONTROL AND PROTECTION (SPECIAL)	L SUM	1	*
35100300	AGGREGATE BASE COURSE, TYPE A 4"	SQ YD	337	
35100500	AGGREGATE BASE COURSE, TYPE A 6"	SQ YD	4990	
35100700	AGGREGATE BASE COURSE, TYPE A 8"	SQ YD	415	
40200100	AGGREGATE FOR TEMPORARY ACCESS	TONS	100	
40600275	BITUMINOUS MATERIALS (PRIME COAT)	POUND	934	
40600290	BITUMINOUS MATERIALS (TACK COAT)	POUND	11846	
40603080	HOT-MIX ASPHALT BINDER COURSE, 1L-19.0, N50	TON	60	
40604050	HOT-MIX ASPHALT SURFACE COURSE, 1L-9.5, MIX "C", N50	TON	578	
42000100	PORTLAND CEMENT CONCRETE PAVEMENT 6"	SQ YD	140	*
42400100	PORTLAND CEMENT CONCRETE SIDEWALK 4 INCH	SQ FT	3040	*
44000100	PAVEMENT REMOVAL	SQ YD	636	
44000500	COMBINATION CURB AND GUTTER REMOVAL	FOOT	248	
44000600	SIDEWALK REMOVAL	SQ FT	10048	
44213200	SAW CUTS	FOOT	476	
54213657	PRECAST REINFORCED CONCRETE FLARED END SECTIONS 12"	EACH	4	

SUMMARY OF QUANTITIES			TOTAL QUANTITIES	SPECIAL
CODE NO.	ITEM	UNIT		
550A0050	STORM SEWERS, CLASS A, TYPE 1 12"	FOOT	348	
550B0040	STORM SEWERS, CLASS B, TYPE 1 10"	FOOT	303	
55100500	STORM SEWER REMOVAL 12"	FOOT	179	
60234200	INLETS, TYPE A, TYPE 1 FRAME, OPEN LID	EACH	7	
60240220	INLETS, TYPE B, TYPE 3 FRAME AND GRATE	EACH	7	
60500060	REMOVING INLETS	EACH	1	
60603800	COMBINATION CONCRETE CURB AND GUTTER, TYPE B-6.12	FOOT	134	
60604400	COMBINATION CONCRETE CURB AND GUTTER, TYPE B-6.18	FOOT	247	
67100100	MOBILIZATION	L SUM	1	*
72000100	SIGN PANEL - TYPE 1	SQ FT	28	
72000200	SIGN PANEL - TYPE 2	SQ FT	37	
72400100	REMOVE SIGN PANEL ASSEMBLY - TYPE A	EACH	2	
72900100	METAL POST - TYPE A	FOOT	117	
78001110	PAINT PAVEMENT MARKING - LINE 4"	FOOT	1481	
78001130	PAINT PAVEMENT MARKING - LINE 6"	FOOT	163	
78001150	PAINT PAVEMENT MARKING - LINE 12"	FOOT	35	
78001180	PAINT PAVEMENT MARKING - LINE 24"	FOOT	45	
X0323389	STORM SEWER CONNECTION	EACH	6	*
X0350805	FOLD DOWN BOLLARDS	EACH	6	*
X2010400	STUMP REMOVAL ONLY	UNIT	258	*
X6028200	INLETS TO BE REMOVED, SPECIAL	EACH	2	*
X7010216	TRAFFIC CONTROL AND PROTECTION, (SPECIAL)	L SUM	1	*

MODEL: Default; FILE NAME: P:\2023\ME22034 - O'Fallon Community Park Improvements



USER NAME = MILLENNIA
 PLOT SCALE = SEE PLAN
 PLOT DATE = 11/20/2023

DESIGNED - M.J.R.
 DRAWN - T.J.L.
 CHECKED - E.R.O.
 DATE - 11/20/2023

REVISED - _____
 REVISED - _____
 REVISED - _____
 REVISED - _____



CITY OF O'FALLON

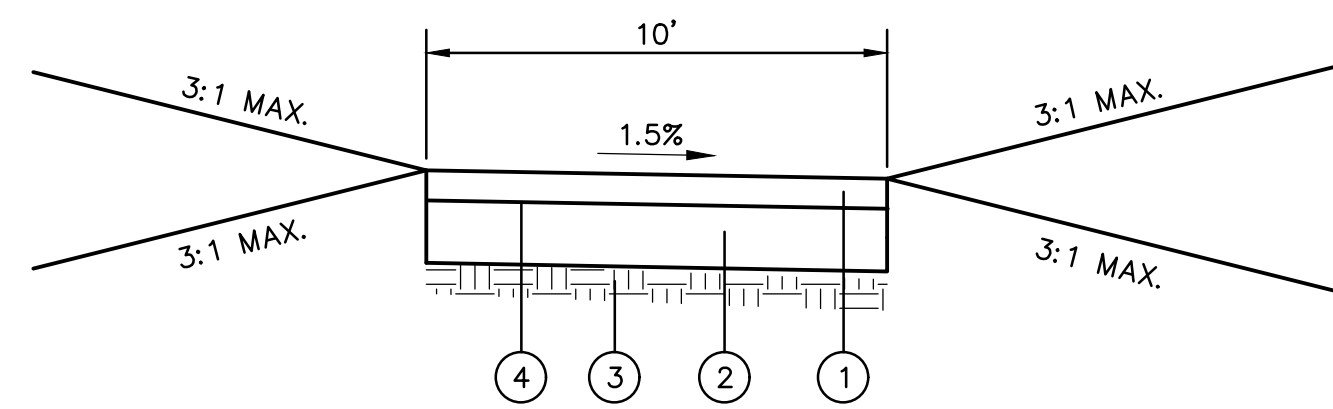
O'FALLON COMMUNITY PARK IMPROVEMENTS
 SUMMARY OF QUANTITIES

SCALE: N.T.S. SHEET 1 OF 1 SHEETS STA. TO STA.



REGIONAL TRAIL

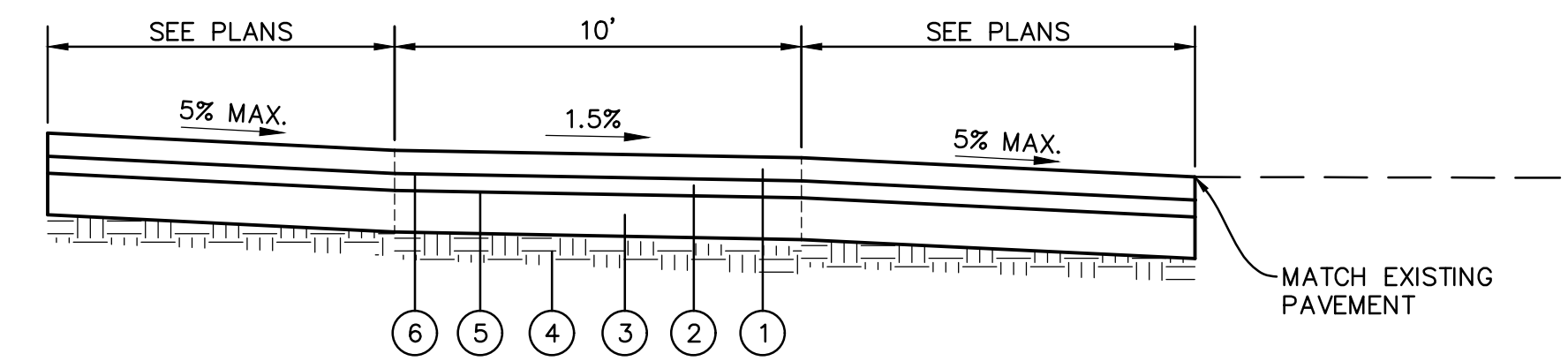
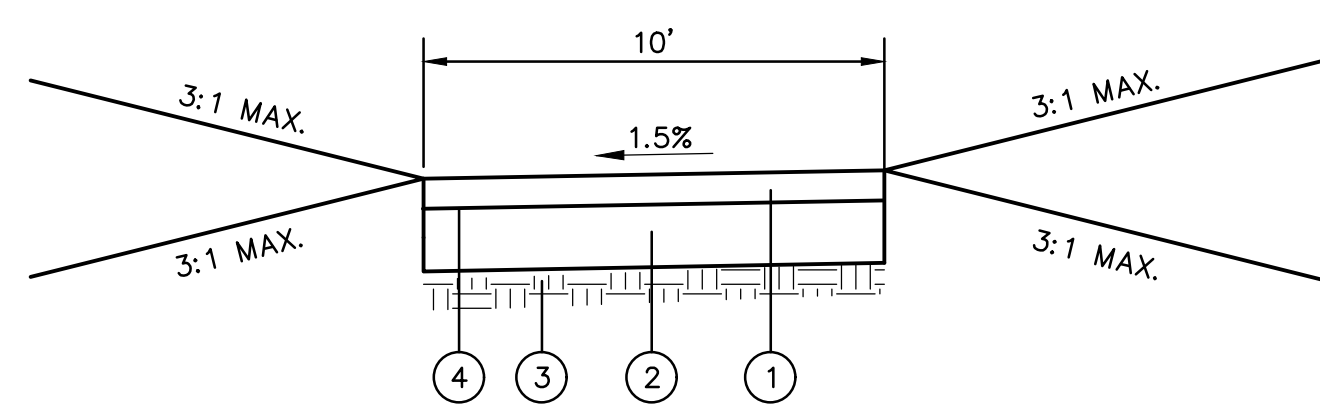
COUNTY	TOTAL SHEETS	SHEET NO.
ST. CLAIR	76	3
PROJECT NO. ME22034		



PROPOSED TRAIL TYPICAL SECTIONS

LEGEND

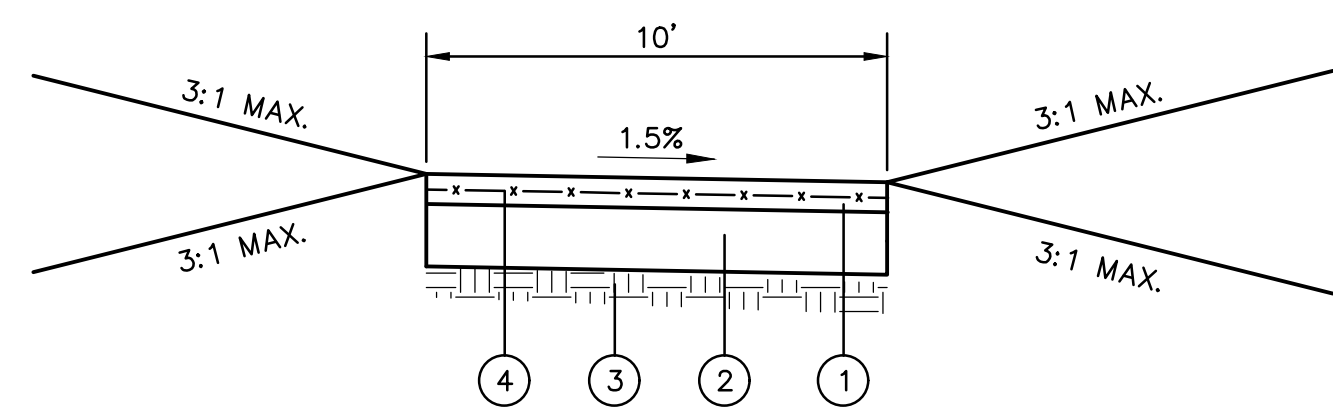
- ① PROPOSED HOT-MIX ASPHALT SURFACE COURSE, IL-9.5, MIX "C", 2"
- ② PROPOSED AGGREGATE BASE COURSE, TYPE A, 6"
- ③ COMPACTED SUBGRADE
- ④ PROPOSED PRIME COAT



PROPOSED TRAIL TYPICAL SECTIONS AT ENTRANCE
SOUTH TRAIL AND EAST TRAIL PARK ENTRANCES

LEGEND

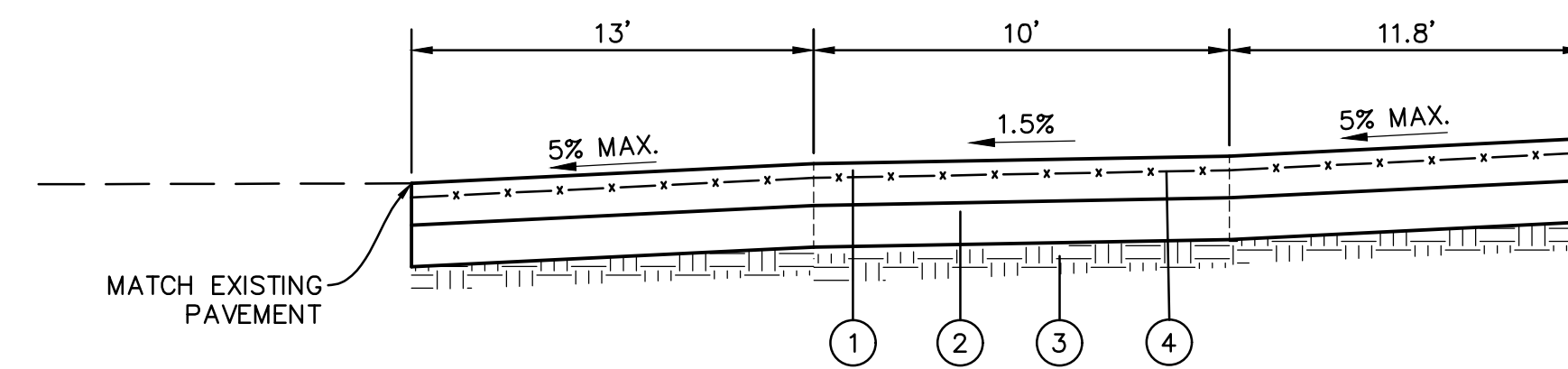
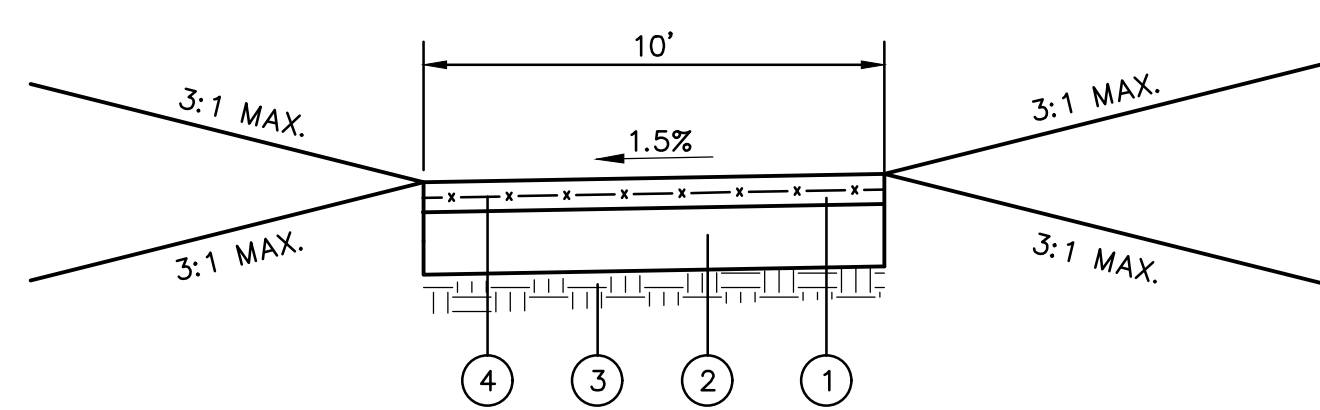
- ① PROPOSED HOT-MIX ASPHALT SURFACE COURSE, IL-9.5, MIX "C", 1.5"
- ② PROPOSED HOT-MIX ASPHALT BINDER COURSE, IL-19.0, N50, 2.5"
- ③ PROPOSED AGGREGATE BASE COURSE, TYPE A, 8"
- ④ COMPACTED SUBGRADE
- ⑤ PROPOSED PRIME COAT
- ⑥ PROPOSED TACK COAT



PROPOSED TRAIL TYPICAL SECTIONS

LEGEND

- ① PORTLAND CEMENT CONCRETE SIDEWALK, 4"
- ② PROPOSED AGGREGATE BASE COURSE, TYPE A, 4"
- ③ COMPACTED SUBGRADE
- ④ WELDED WIRE FABRIC, 6x6 - W2.9xW2.9



PROPOSED TRAIL TYPICAL SECTIONS AT ENTRANCE
WEST TRAIL BLAZIER FIELD PARK ENTRANCE

LEGEND

- ① PORTLAND CEMENT CONCRETE PAVEMENT, 6"
- ② PROPOSED AGGREGATE BASE COURSE, TYPE A, 6"
- ③ COMPACTED SUBGRADE
- ④ WELDED WIRE FABRIC, 6x6 - W4.0xW4.0

MODEL: Default; FILE NAME: P:\2023\ME22034 - O'Fallon Community Park Improvements



USER NAME =	MILLENNIA	DESIGNED -	M.J.R.	REVISED -	
		DRAWN -	T.J.L.	REVISED -	
PLOT SCALE =	SEE PLAN	CHECKED -	E.R.O.	REVISED -	
PLOT DATE =	11/20/2023	DATE -	11/20/2023	REVISED -	



CITY OF O'FALLON

O'FALLON COMMUNITY PARK IMPROVEMENTS
TYPICAL SECTIONS

SCALE: N.T.S. SHEET 1 OF 1 SHEETS STA. TO STA.



REGIONAL TRAIL

COUNTY	TOTAL SHEETS	SHEET NO.
ST. CLAIR	76	4
PROJECT NO. ME22034		

PAVEMENT SCHEDULE											
LOCATION	PORTLAND CEMENT CONCRETE PAVEMENT, 6"	PORTLAND CEMENT CONCRETE SIDEWALK, 4"	HOT-MIX ASPHALT SURFACE COURSE, 1L-9.5 F, MIX "C", N50	HOT-MIX ASPHALT BINDER COURSE, 1L-19.0, N50	COMBINATION CONCRETE CURB AND GUTTER, TYPE B-6.12	COMBINATION CONCRETE CURB AND GUTTER, TYPE B-6.18	AGGREGATE BASE COURSE, TYPE A, 4"	AGGREGATE BASE COURSE, TYPE A, 6"	AGGREGATE BASE COURSE, TYPE A, 8"	BITUMINOUS MATERIALS PRIME COAT (BINDER HOT-MIX ASPHALT)	BITUMINOUS MATERIALS TACK COAT (SURFACE HOT-MIX ASPHALT)
	SQ YD	SQ FT	TON	TON	FOOT	FOOT	SQ YD	SQ YD	SQ YD	POUND	POUND
NORTH TRAIL											
10+00.00 TO 15+00.00		536	62				60	556			1250
15+00.00 TO 21+00.00			78					696			1565
21+00.00 TO 26+95.67		69	74				8	662			1489
WEST TRAIL											
30+00.00 TO 34+25.00	140	1486	34		102		165	444		29	683
34+25.00 TO 38+25.00		93	50				10	444			999
38+25.00 TO 41+61.11		184	43	2	32		20	374	13		870
SOUTH TRAIL											
50+00.00 TO 52+50.00		99	31				11	278			625
52+50.00 TO 58+50.00		368	80	22			41	598	158		1703
58+50.00 TO 61+68.24		102	39				11	349			786
EAST TRAIL											
70+00.00 TO 73+50.00		103	63	36		247	11	371	244	549	1384
73+50.00 TO 75+46.70			24					218			492
TOTAL	140	3040	578	60	134	247	337	4990	415	934	11846

PAINT PAVEMENT MARKING SCHEDULE					
LOCATION	OFFSET	PAINT PAVEMENT MARKING - LINE 4"	PAINT PAVEMENT MARKING - LINE 6"	PAINT PAVEMENT MARKING - LINE 12"	PAINT PAVEMENT MARKING - LINE 24"
		FOOT	FOOT	FOOT	FOOT
NORTH TRAIL					
10+00.00 TO 15+00.00	-	167			
15+00.00 TO 21+00.00	-	200			
21+00.00 TO 26+95.67	-	199			
WEST TRAIL					
30+00.00 TO 34+25.00	-	126			
32+52.65 TO 32+99.88	RT		30	5	20
32+52.65 TO 32+99.88	LT		30	5	
34+25.00 TO 38+25.00	-	133			
38+25.00 TO 41+61.11	-	112			
SOUTH TRAIL					
50+00.00 TO 52+50.00	-	83			
52+50.00 TO 58+50.00	-	188			
55+89.01 TO 56+28.26	RT		25	5	
55+89.01 TO 56+28.26	LT		25	5	13
58+50.00 TO 61+68.24	-	106			
60+97.15	LT			5	
EAST TRAIL					
70+00.00 TO 73+50.00	-	101			
71+22.82 TO 71+71.00	RT		29	5	
71+22.82 TO 71+71.00	LT		24	5	12
73+50.00 TO 75+46.70	-	66			
TOTAL		1481.0	163.0	35.0	45.0

REMOVAL AND ADJUSTMENT SCHEDULE										
LOCATION	OFFSET	TREE REMOVAL (6 TO 15 UNITS DIAMETER)	TREE REMOVAL (OVER 15 UNITS DIAMETER)	PAVEMENT REMOVAL	COMBINATION CURB AND GUTTER REMOVAL	SIDEWALK REMOVAL	STORM SEWER REMOVAL, 12"	REMOVING INLETS	INLETS TO BE REMOVED, SPECIAL	STUMP REMOVAL ONLY
		UNIT	UNIT	SQ YD	FOOT	SQ FT	FOOT	EACH	EACH	UNIT
NORTH TRAIL										
10+51.41 TO 13+24.27	LT					1414				
26+77.52 TO 26+95.67	LT					93				
WEST TRAIL										
31+94.10 TO 32+59.82	LT				37	292				
32+34.40 TO 33+13.95	LT/RT			136						
32+89.78 TO 33+66.71	LT				38	330				
36+21.99 TO 38+25.00	LT					797				
38+25.00 TO 41+61.11	LT				32	1463		1		
SOUTH TRAIL										
50+56.46 TO 52+50.00	RT					985				
52+50.00 TO 58+50.00	RT					2751				
53+72.81	LT									60
54+03.77		9								
54+96.85	LT		18							
55+38.59										42
55+85.08							13			
55+92.40 TO 56+24.05				145						
56+22.73							13			
58+50.00 TO 58+82.65	RT					173				
EAST TRAIL										
70+45.40 TO 72+06.62	RT			355	141		138			
70+81.72 TO 71+33.90	RT					274			2	
70+88.43	RT		18							
71+11.52	LT									36
71+25.38							10			
71+60.38 TO 73+50.00	RT					716				
71+65.13							5			
74+12.80	LT									60
74+73.75	LT									60
73+50.00 TO 75+46.70	RT					760				
TOTAL		9	36	636	248	10048	179	1	2	258

SIGNING SCHEDULE						
LOCATION	OFFSET	SIGN PANEL TYPE 1	SIGN PANEL TYPE 2	REMOVE SIGN PANEL ASSEMBLY - TYPE A	METAL POST TYPE A	SIGN TYPE
		SQ FT	SQ FT	EACH	FOOT	
WEST TRAIL						
32+52.57	RT	4.25			13	TRAIL - SIGN ASSEMBLY
32+98.66	LT	4.25			13	TRAIL - SIGN ASSEMBLY
33+00.34	RT		12.25		13	STOP
SOUTH TRAIL						
55+88.44	RT	4.25			13	TRAIL - SIGN ASSEMBLY
55+91.51	RT			1		EXISTING STOP
55+94.33	LT	4.25			13	TRAIL - SIGN ASSEMBLY
56+27.71	LT		12.25		13	STOP
60+85.00	LT	2.25				TRAIL - STOP
EAST TRAIL						
71+23.53	RT	4.25			13.0	TRAIL - SIGN ASSEMBLY
71+30.00	RT			1		EXISTING STOP
71+30.25	LT		12.25		13	STOP
71+70.99	LT	4.25			13	TRAIL - SIGN ASSEMBLY
TOTAL		27.75	36.75	2.00	117	

MODEL: Default; FILE NAME: P:\2023\ME22034_O'Fallon_Community_Park_Improvements



USER NAME = MILLENNIA
 DESIGNED - M.J.R.
 DRAWN - T.J.L.
 PLOT SCALE = SEE PLAN
 CHECKED - E.R.O.
 PLOT DATE = 11/20/2023
 DATE - 11/20/2023

REVISOR -
 REVISION -
 REVISOR -
 REVISION -



CITY OF O'FALLON

O'FALLON COMMUNITY PARK IMPROVEMENTS
 SCHEDULE OF QUANTITIES

SCALE: N.T.S. SHEET 1 OF 2 SHEETS STA. TO STA.



REGIONAL TRAIL

COUNTY	TOTAL SHEETS	SHEET NO.
ST. CLAIR	76	5
PROJECT NO. ME22034		

STORM SEWER STRUCTURE SCHEDULE							
STR. NO.	STATION	OFFSET	PRECAST REINFORCED CONCRETE FLARED END SECTIONS 12"	INLETS, TYPE A, TYPE 1 FRAME, OPEN LID	INLETS, TYPE B, TYPE 3 FRAME AND GRATE	PROPOSED STORM SEWER CONNECTION TO EXISTING STORM SEWER	CLEANOUTS
NORTH TRAIL							
1.00	10+24.84	LT				1	
1.01	10+61.22	LT		1			
1.02	10+47.06	LT		1			
1.03	10+67.03	LT		1		1	1
1.04	10+67.03	RT					
WEST TRAIL							
2.00	38+77.04	LT			1	1	
2.01	38+98.66	LT			1		
2.02	38+99.19	RT		1			
2.03	38+49.20	RT		1			
2.04	37+84.20	RT		1			
2.05	37+34.20	RT		1			
SOUTH TRAIL							
3.00	55+90.15	RT				1	
3.01	55+76.78	LT	1				
4.00	56+29.11	RT				1	
4.01	56+25.61	LT	1				
EAST TRAIL							
5.01	70+68.84	RT			1	1	
5.02	70+95.55	RT			1		
5.03	71+26.63	RT			1		
5.04	71+67.43	RT			1		
5.05	72+04.54	RT			1		
5.06	71+22.69	LT	1				
5.07	71+70.35	LT	1				
TOTAL			4	7	7	6	1

NOTE: DRAINAGE STRUCTURES LABELED BY NUMBER ON "DRAINAGE AND UTILITY PLAN" SHEETS.

STORM SEWER PIPE SCHEDULE								
PIPE NO.	FROM STRUCTURE	STATION	TO STRUCTURE	STATION	STORM SEWERS, 6" PVC	STORM SEWERS, 10" PVC	STORM SEWERS, 12" RCP	TRENCH BACKFILL
NORTH TRAIL								
P1.01	1.01	10+61.22	1.00	10+24.84		46		
P1.02	1.02	10+47.06	1.01	10+61.22		23		2
P1.03	1.03	10+67.03	1.02	10+47.06		25		
P1.04	1.04	10+67.03	1.03	10+67.03				3
WEST TRAIL								
P2.01	2.01	38+98.66	2.00	38+77.04			22	
P2.02	2.02	38+99.19	2.01	38+98.66		44		2
P2.03	2.03	38+49.20	2.02	38+99.19		50		
P2.04	2.04	37+84.20	2.03	38+49.20		65		
P2.05	2.05	37+34.20	2.04	37+84.20		50		
SOUTH TRAIL								
P3.01	3.01	55+76.78	3.00	55+90.15			35	3
P4.01	4.01	56+25.61	4.00	56+29.11			37	3
EAST TRAIL								
P5.02	5.02	70+95.55	5.01	70+68.84			78	
P5.03	5.03	71+26.63	5.02	70+95.55			36	2
P5.04	5.04	71+67.43	5.03	71+26.63			41	3
P5.05	5.05	72+04.54	5.04	71+67.43			37	3
P5.06	5.06	71+22.69	5.03	71+26.63			31	1
P5.07	5.07	71+70.35	5.04	71+67.43			31	2
TOTAL					##	303	348	24

EARTHWORK SCHEDULE				
LOCATION	EARTH EXCAVATION*	EARTH EXCAVATION ADJUSTED FOR SHRINKAGE (25%)**	EMBANKMENT*	EARTHWORK BALANCE WASTE (+) OR SHORTAGE (-)
	CU YD	CU YD	CU YD	CU YD
NORTH TRAIL	394	296	5	291
WEST TRAIL	311	233	2	231
SOUTH TRAIL	453	340	2	338
EAST TRAIL	187	140	3	137
TOTAL	1345	1009	12	997

*TAKEN FROM CROSS SECTIONS; DOES NOT ACCOUNT FOR EXISTING SIDEWALK VOLUME
 **QUANTITY OF EARTH EXCAVATION ADJUSTED FOR SHRINKAGE (25% ASSUMED)
 ***EARTHWORK REQUIRED: (-) = QUANTITY OF FILL OR FURNISHED EXCAVATION NEEDED
 (+) = QUANTITY TO BE WASTED

MODEL: Default; FILE: ME22034.ME22034; O'Fallon Community Park Improvements



USER NAME = MILLENNIA
 DESIGNED - M.J.R.
 DRAWN - T.J.L.
 PLOT SCALE = SEE PLAN
 CHECKED - E.R.O.
 PLOT DATE = 11/20/2023
 DATE - 11/20/2023

REVISED - _____
 REVISED - _____
 REVISED - _____
 REVISED - _____



CITY OF O'FALLON

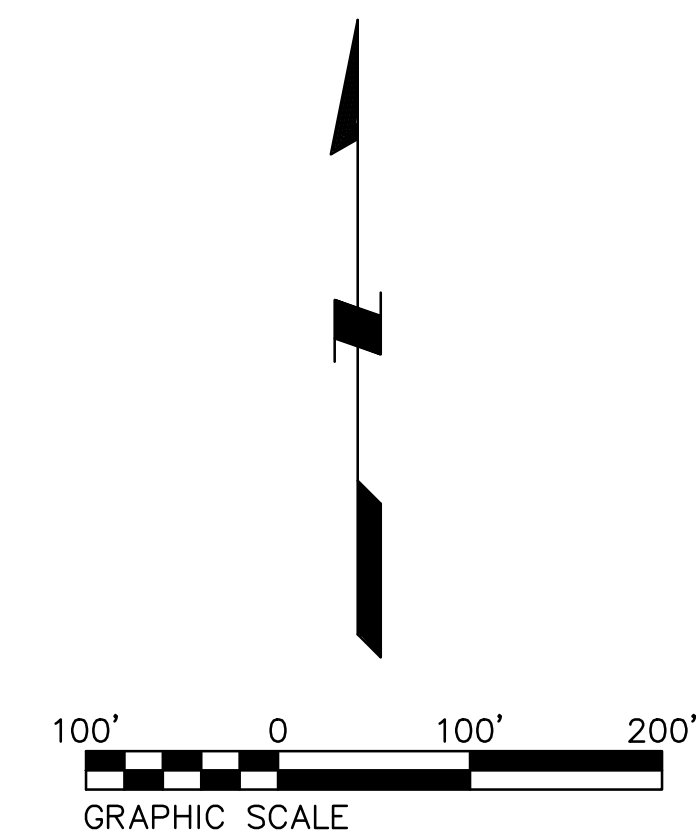
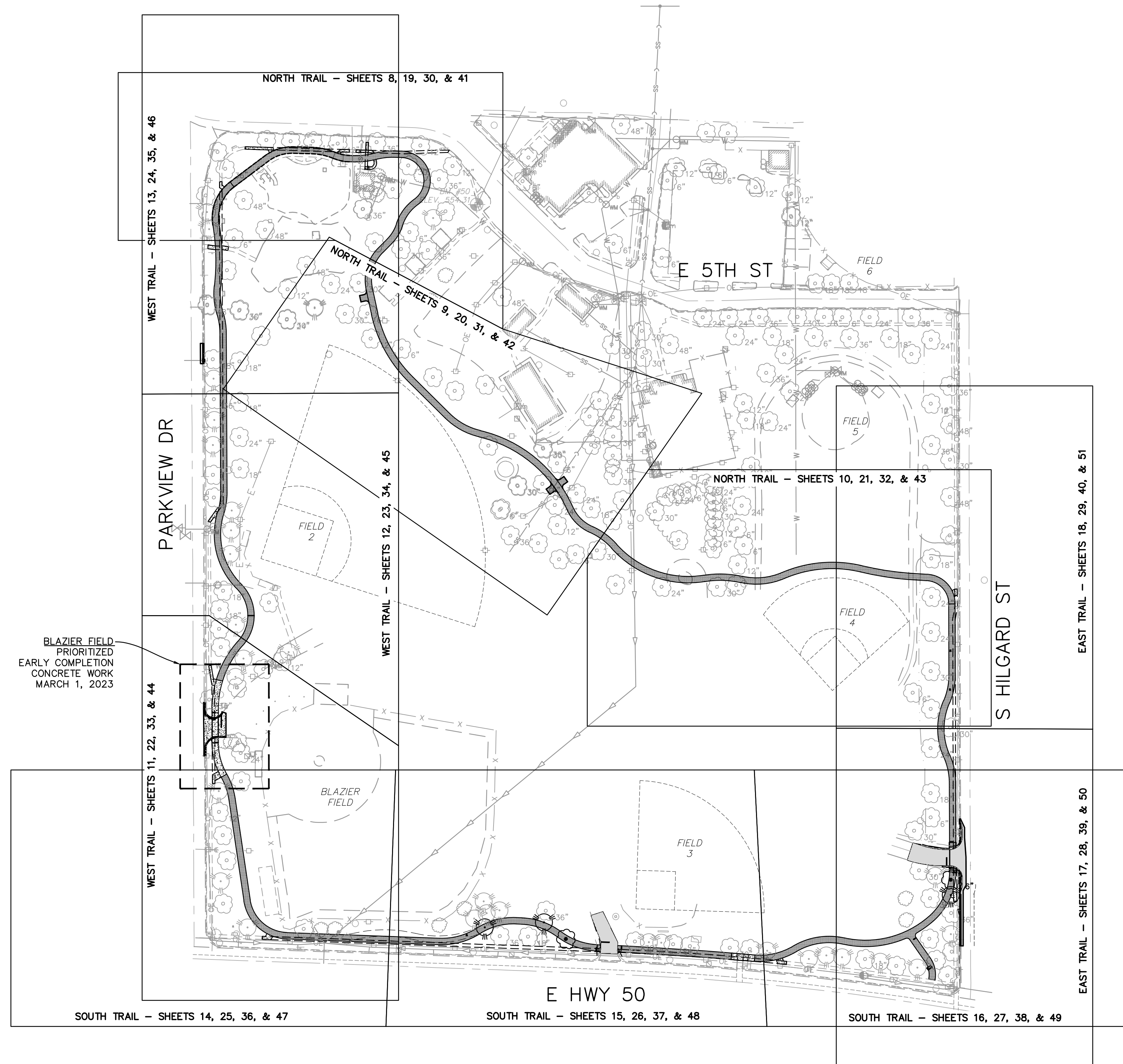
O'FALLON COMMUNITY PARK IMPROVEMENTS
 SCHEDULE OF QUANTITIES

SCALE: N.T.S. SHEET 2 OF 2 SHEETS STA. TO STA.



REGIONAL TRAIL

COUNTY	TOTAL SHEETS	SHEET NO.
ST. CLAIR	76	6
PROJECT NO. ME22034		



MODEL: Default; FILE NAME: P:\2034\ME22034_O'Fallon_Community_Park_Improvements



USER NAME =	MILLENNIA	DESIGNED -	M.J.R.	REVISED -	
		DRAWN -	T.J.L.	REVISED -	
PLOT SCALE =	SEE PLAN	CHECKED -	E.R.O.	REVISED -	
PLOT DATE =	11/20/2023	DATE -	11/20/2023	REVISED -	



CITY OF O'FALLON

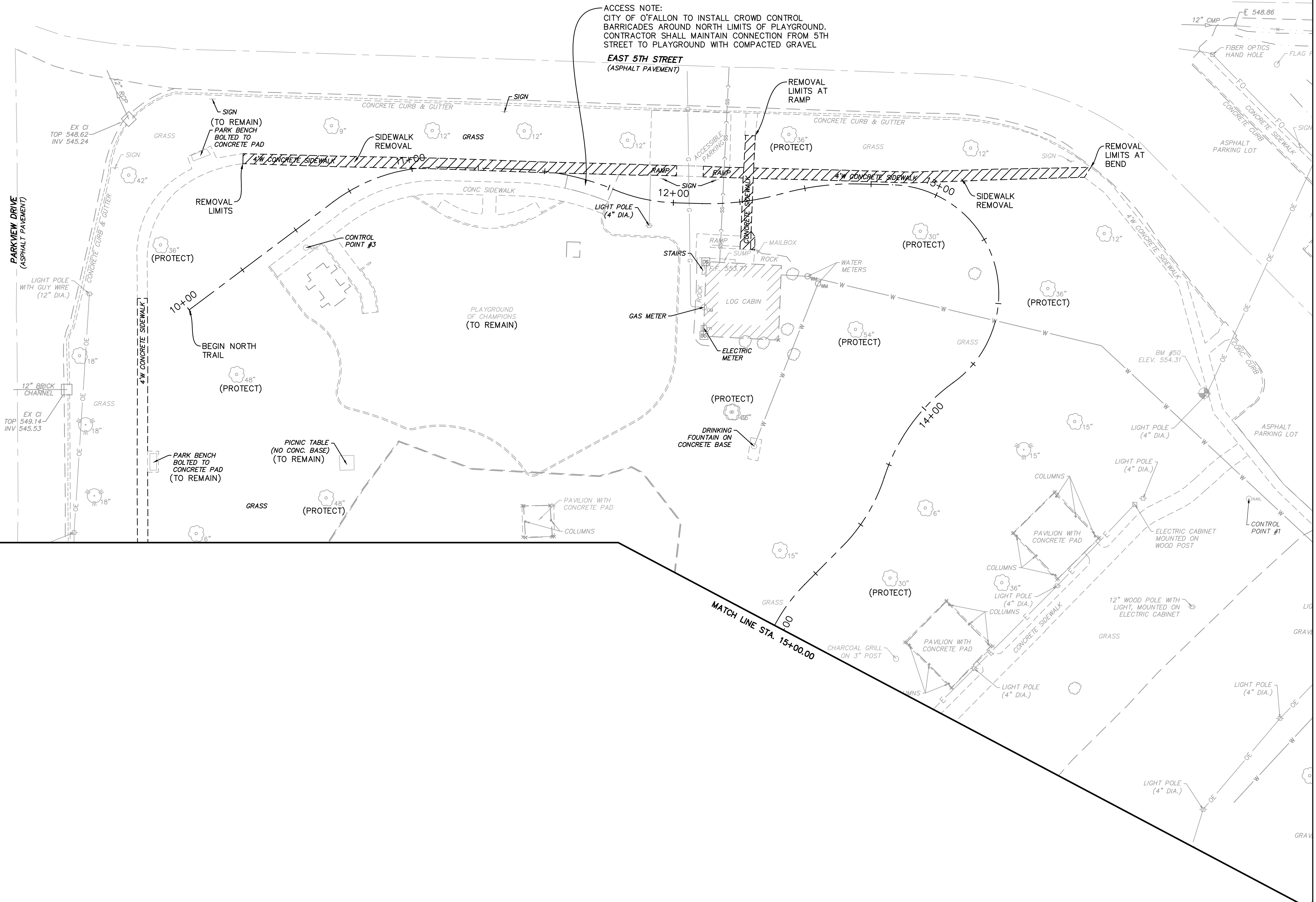
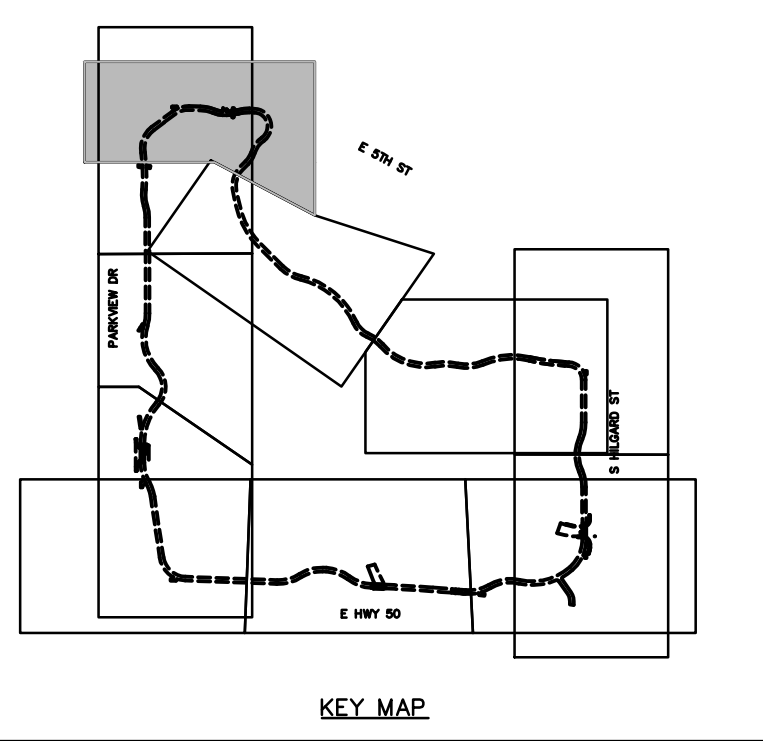
O'FALLON COMMUNITY PARK IMPROVEMENTS
OVERALL SITE LAYOUT

SCALE: 1"=100' SHEET 1 OF 1 SHEETS STA. 10+00 TO STA. 75+47



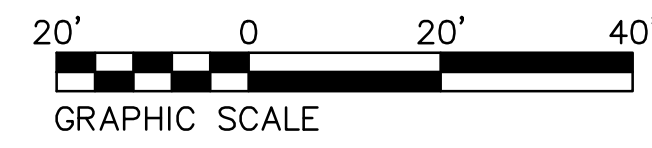
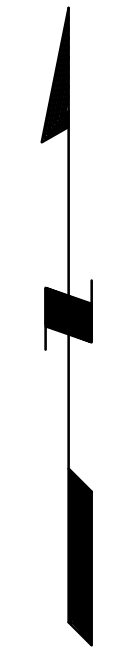
REGIONAL TRAIL

COUNTY	TOTAL SHEETS	SHEET NO.
ST. CLAIR	76	7
PROJECT NO. ME22034		



ACCESS NOTE:
CITY OF O'FALLON TO INSTALL CROWD CONTROL BARRICADES AROUND NORTH LIMITS OF PLAYGROUND. CONTRACTOR SHALL MAINTAIN CONNECTION FROM 5TH STREET TO PLAYGROUND WITH COMPACTED GRAVEL

LEGEND:
 SIDEWALK REMOVAL
 PAVEMENT REMOVAL



MODEL: Default; FILE NAME: P:\2023\ME22034 - O'Fallon - Community Park Improvements



USER NAME =	MILLENNIA	DESIGNED -	M.J.R.	REVISED -	_____
		DRAWN -	T.J.L.	REVISED -	_____
PLOT SCALE =	SEE PLAN	CHECKED -	E.R.O.	REVISED -	_____
PLOT DATE =	11/20/2023	DATE -	11/20/2023	REVISED -	_____



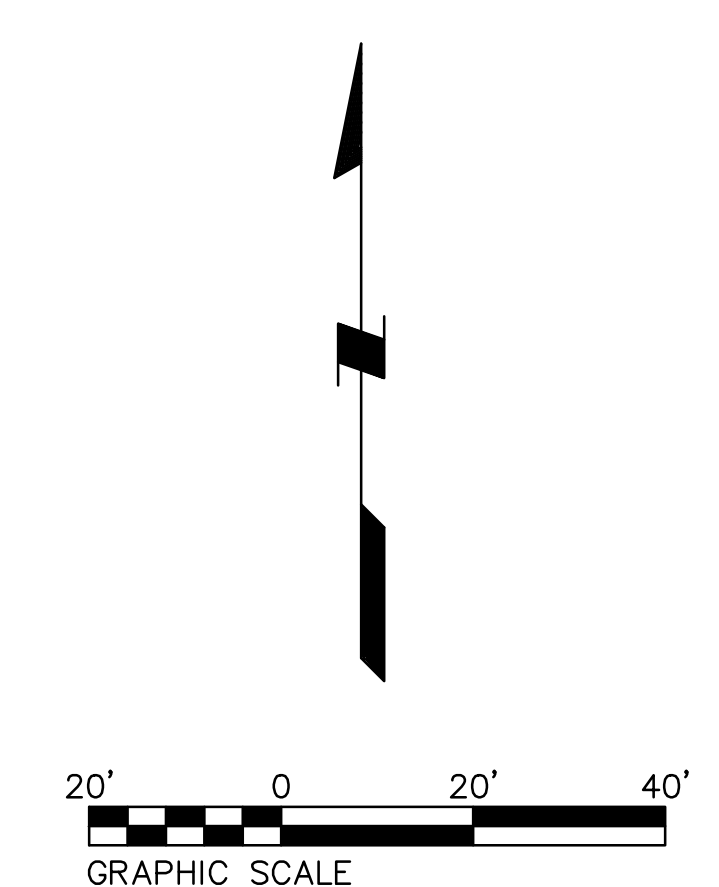
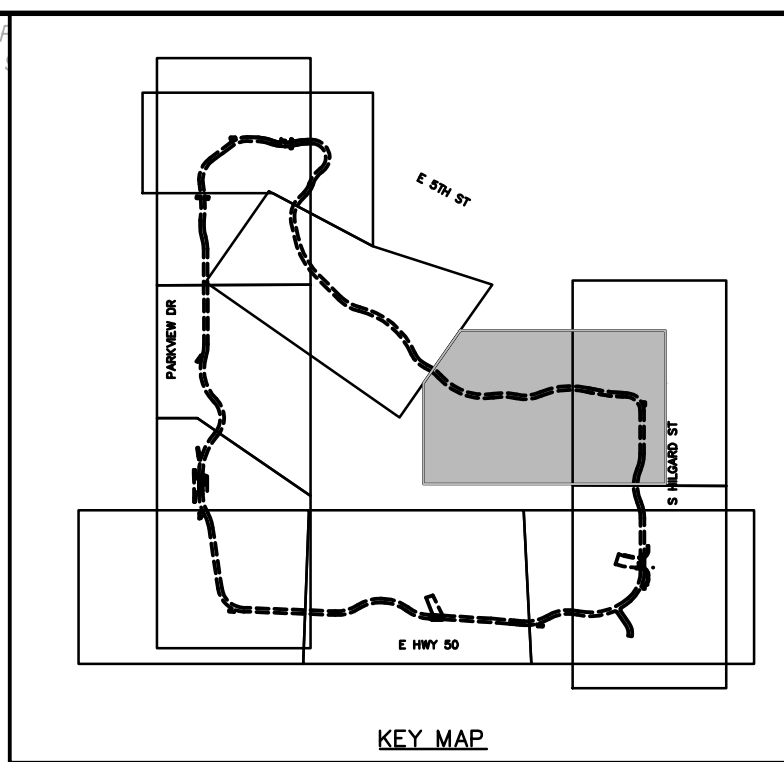
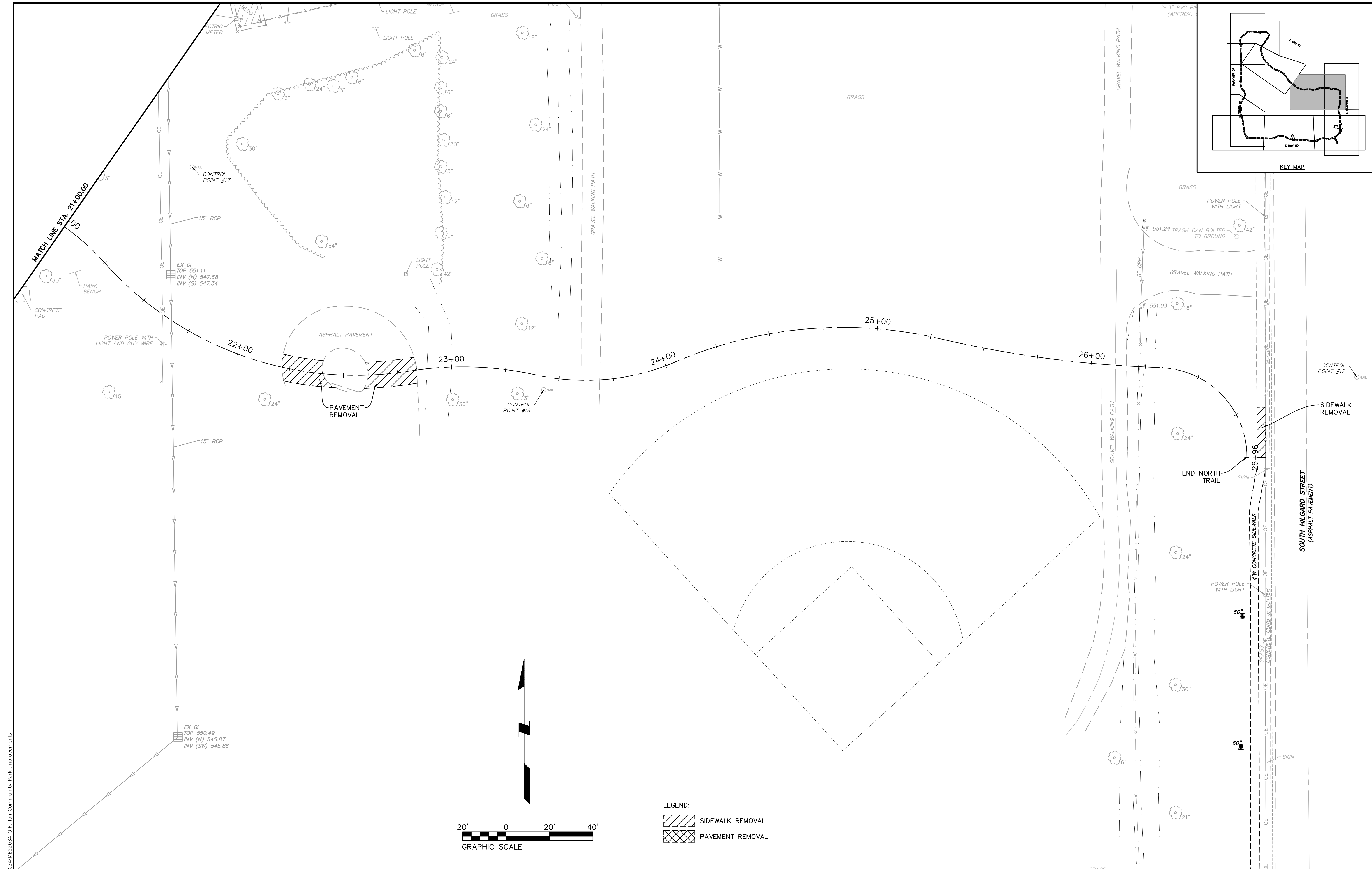
CITY OF O'FALLON

O'FALLON COMMUNITY PARK IMPROVEMENTS
 NORTH TRAIL - EX CONDITIONS AND REMOVAL PLAN
 SCALE: 1"=20' SHEET 1 OF 11 SHEETS STA. 10+00 TO STA. 15+00



REGIONAL TRAIL

COUNTY	TOTAL SHEETS	SHEET NO.
ST. CLAIR	76	8
PROJECT NO. ME22034		



LEGEND:

	SIDEWALK REMOVAL
	PAVEMENT REMOVAL

MODEL: Default
 FILE NAME: P:\2023\ME22034 - O'Fallon Community Park Improvements

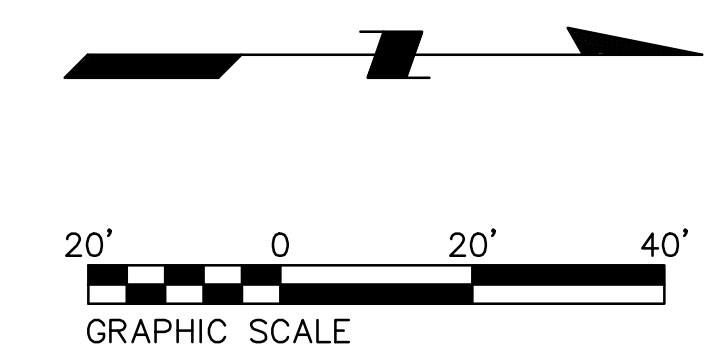
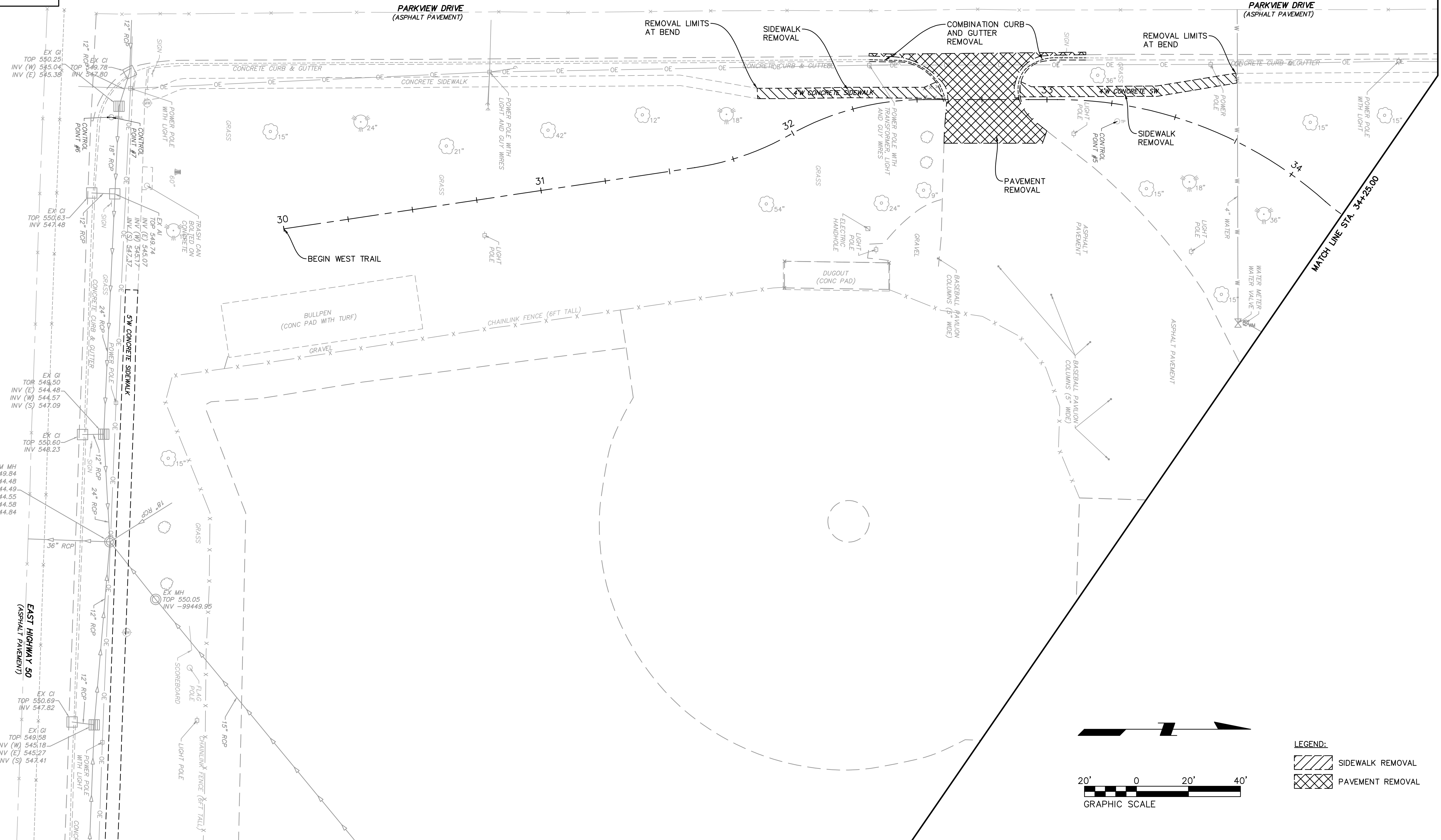
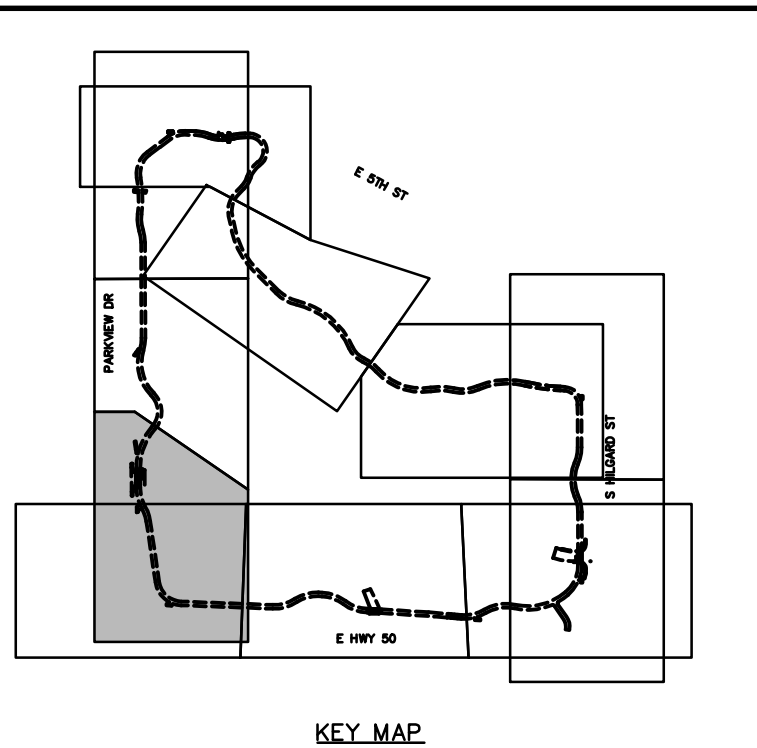
MILLENNIA
 PROFESSIONAL SERVICE
 www.millennia.pro
 IL Design Firm 184-004070

USER NAME =	MILLENNIA	DESIGNED -	M.J.R.	REVISED -	_____
		DRAWN -	T.J.L.	REVISED -	_____
PLOT SCALE =	SEE PLAN	CHECKED -	E.R.O.	REVISED -	_____
PLOT DATE =	11/20/2023	DATE -	11/20/2023	REVISED -	_____

O'Fallon
 ILLINOIS
 CITY OF O'FALLON

O'FALLON COMMUNITY PARK IMPROVEMENTS
NORTH TRAIL - EX CONDITIONS AND REMOVAL PLAN
 SCALE: 1"=20' SHEET 3 OF 11 SHEETS STA. 21+00 TO STA. 26+96

REGIONAL TRAIL
 COUNTY TOTAL SHEETS SHEET NO.
 ST. CLAIR 76 10
 PROJECT NO. ME22034



LEGEND:

	SIDEWALK REMOVAL
	PAVEMENT REMOVAL

MODEL: Default; FILE NAME: P:\2023\ME22034 - O'Fallon - Community Park Improvements



USER NAME =	MILLENNIA
DESIGNED -	M.J.R.
DRAWN -	T.J.L.
CHECKED -	E.R.O.
DATE -	11/20/2023

REVISED -	_____
REVISED -	_____
REVISED -	_____
REVISED -	_____



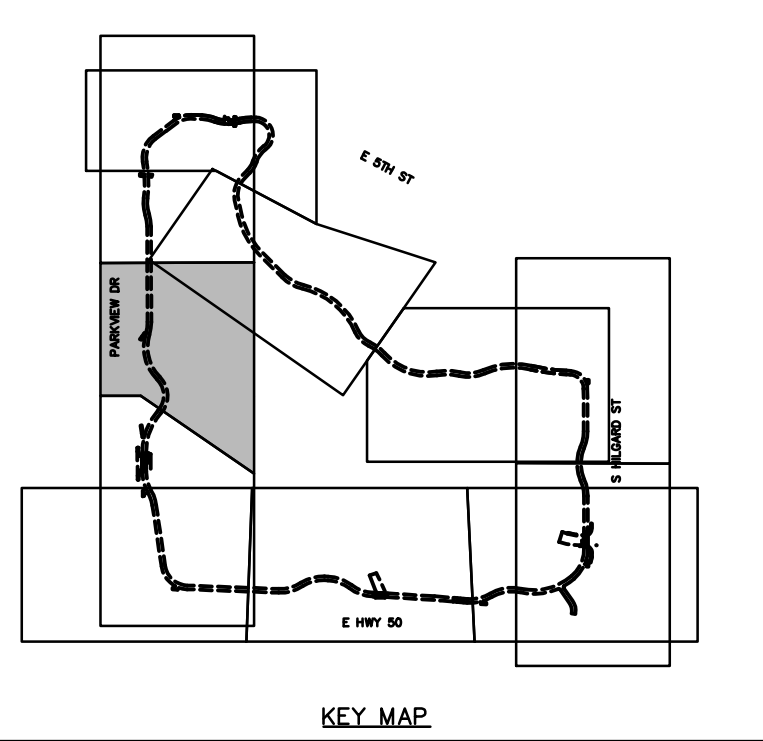
CITY OF O'FALLON

O'FALLON COMMUNITY PARK IMPROVEMENTS
 WEST TRAIL - EX CONDITIONS AND REMOVAL PLAN
 SCALE: 1"=20' SHEET 4 OF 11 SHEETS STA. 30+00 TO STA. 34+25

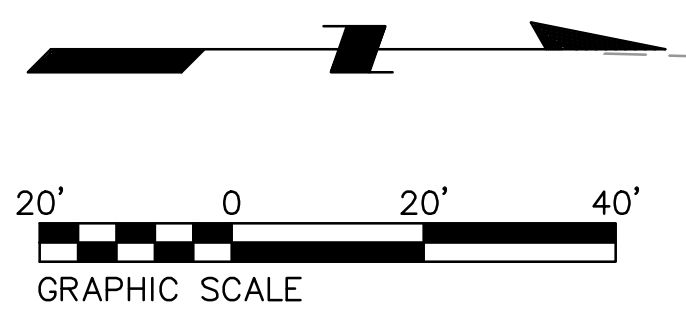
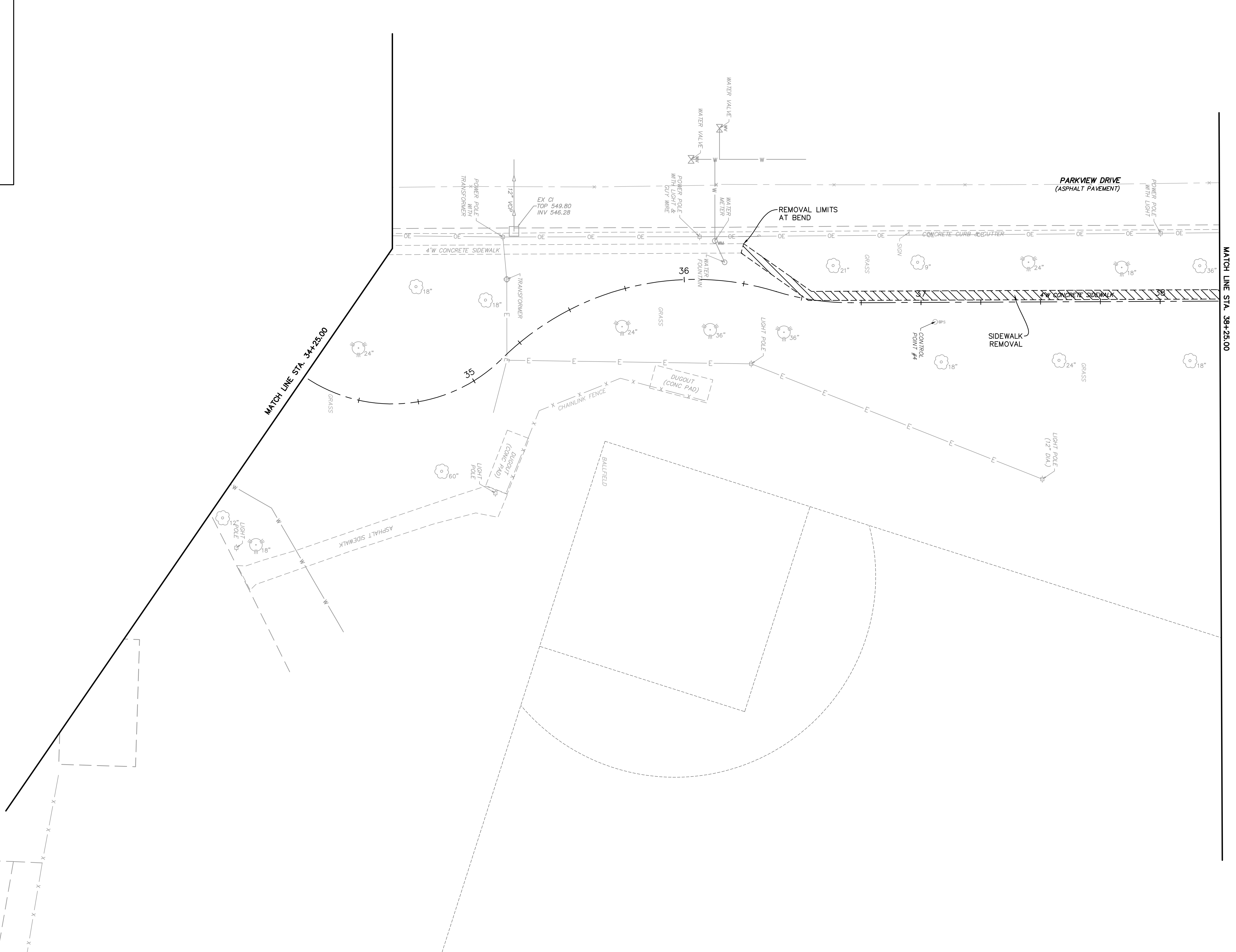


REGIONAL TRAIL

COUNTY	TOTAL SHEETS	SHEET NO.
ST. CLAIR	76	11
PROJECT NO. ME22034		



LEGEND:
 SIDEWALK REMOVAL
 PAVEMENT REMOVAL



MODEL: Default; FILE NAME: P:\2023\ME22034_O'Fallon_Community_Park_Improvements



USER NAME =	MILLENNIA	DESIGNED -	M.J.R.	REVISED -	
		DRAWN -	T.J.L.	REVISED -	
PLOT SCALE =	SEE PLAN	CHECKED -	E.R.O.	REVISED -	
PLOT DATE =	11/20/2023	DATE -	11/20/2023	REVISED -	

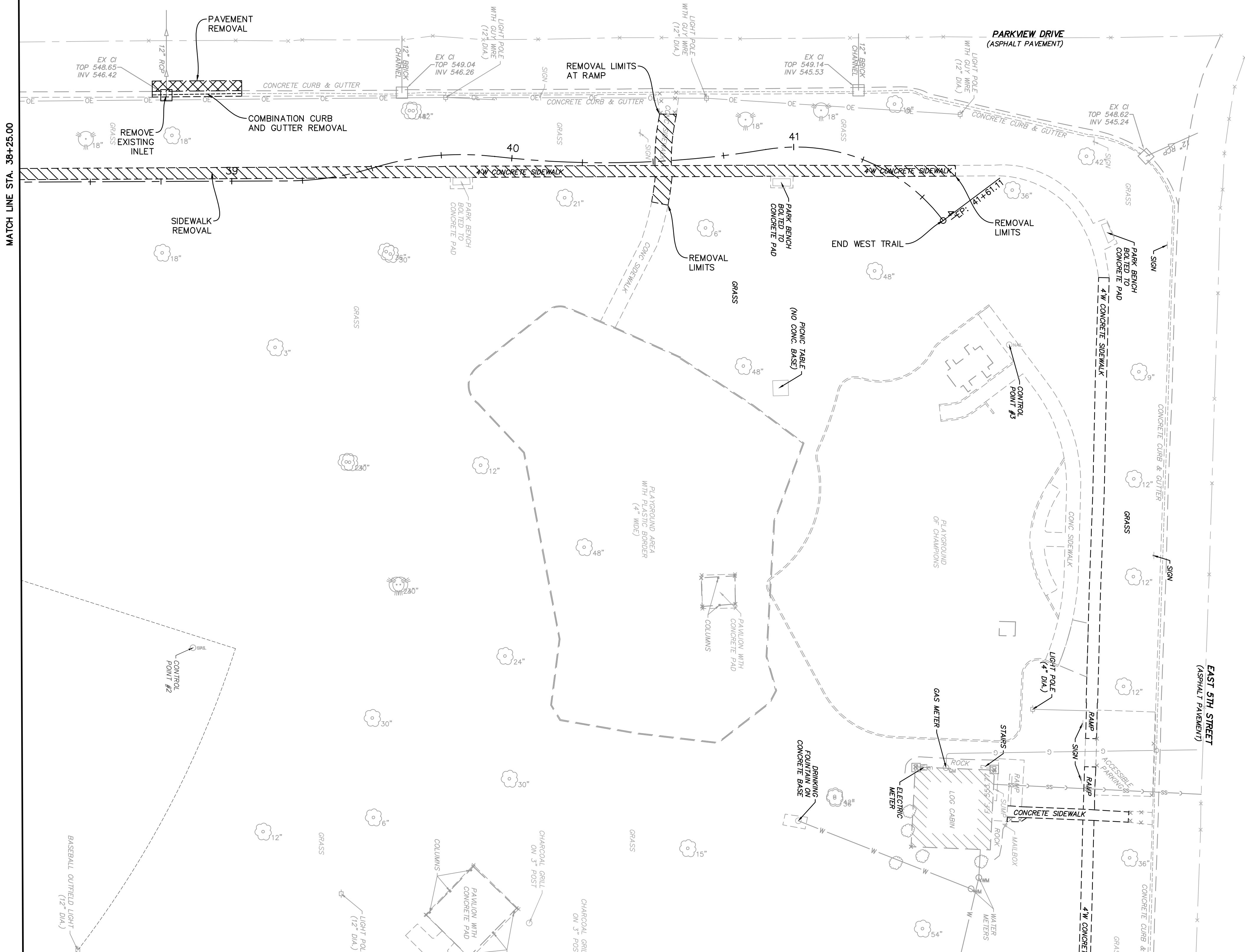
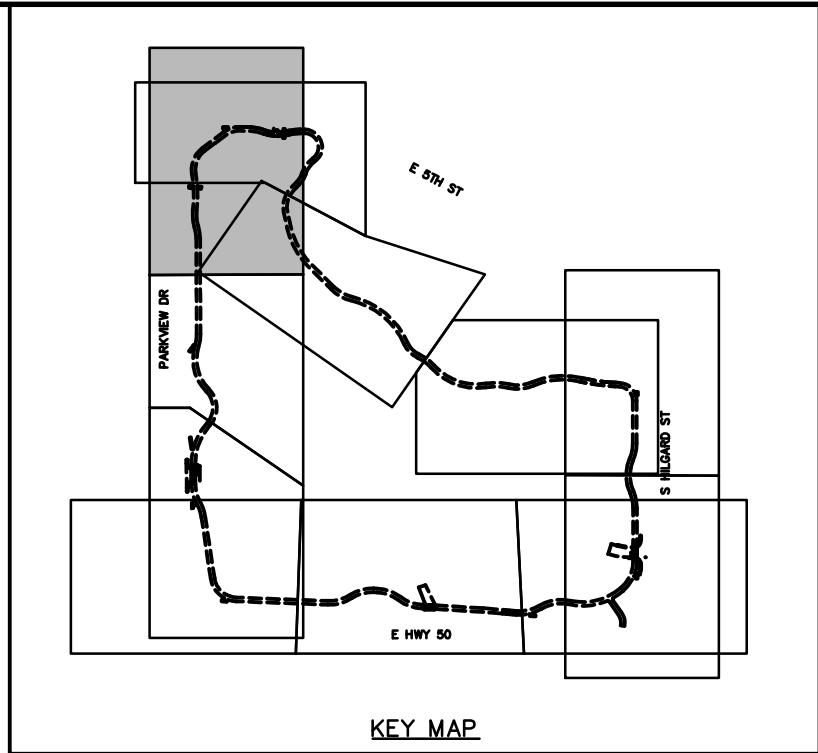


**O'FALLON COMMUNITY PARK IMPROVEMENTS
 WEST TRAIL - EX CONDITIONS AND REMOVAL PLAN**

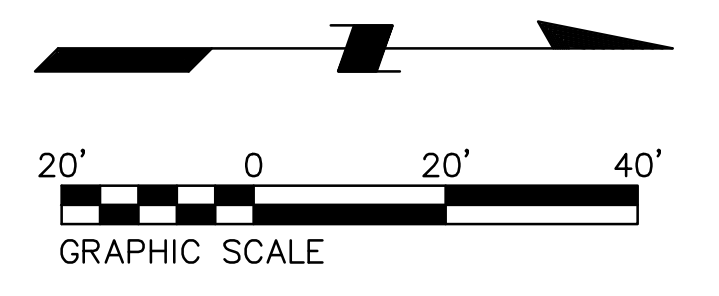
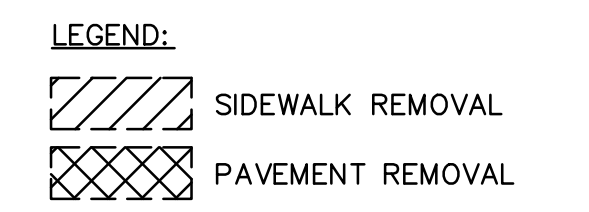
SCALE: 1"=20' SHEET 5 OF 11 SHEETS STA. 34+25 TO STA. 38+25



COUNTY	TOTAL SHEETS	SHEET NO.
ST. CLAIR	76	12
PROJECT NO. ME22034		



MATCH LINE STA. 38+25.00



MODEL: Default; FILE NAME: P:\2023\ME22034 - O'Fallon - Community Park Improvements



USER NAME =	MILLENNIA	DESIGNED -	M.J.R.	REVISED -	
		DRAWN -	T.J.L.	REVISED -	
PLOT SCALE =	SEE PLAN	CHECKED -	E.R.O.	REVISED -	
PLOT DATE =	11/20/2023	DATE -	11/20/2023	REVISED -	



CITY OF O'FALLON

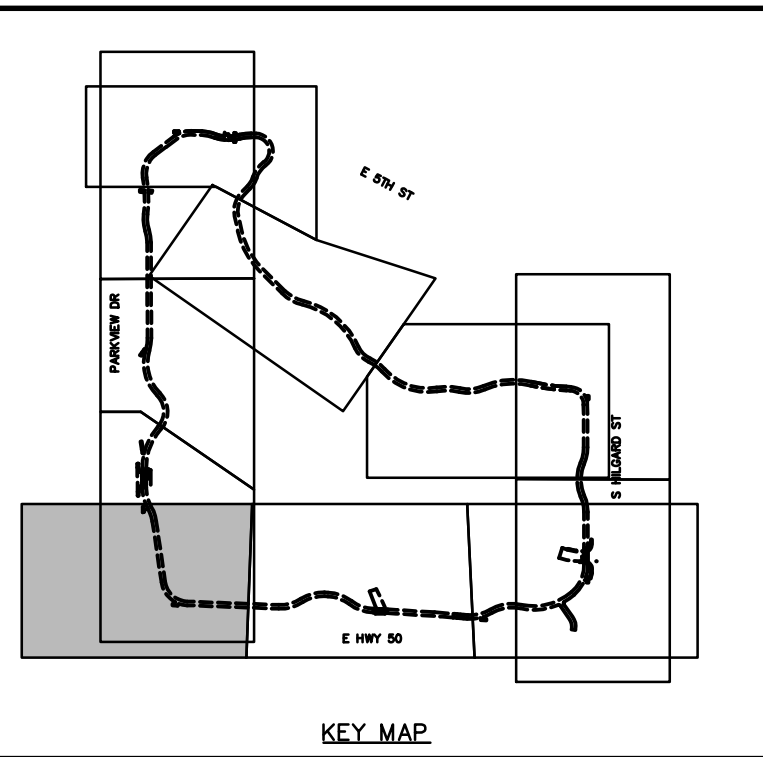
**O'FALLON COMMUNITY PARK IMPROVEMENTS
WEST TRAIL - EX CONDITIONS AND REMOVAL PLAN**

SCALE: 1"=20' SHEET 6 OF 11 SHEETS STA. 38+25 TO STA. 41+61

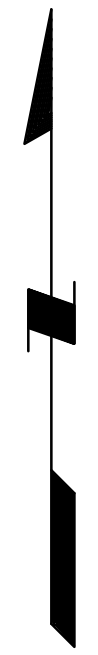
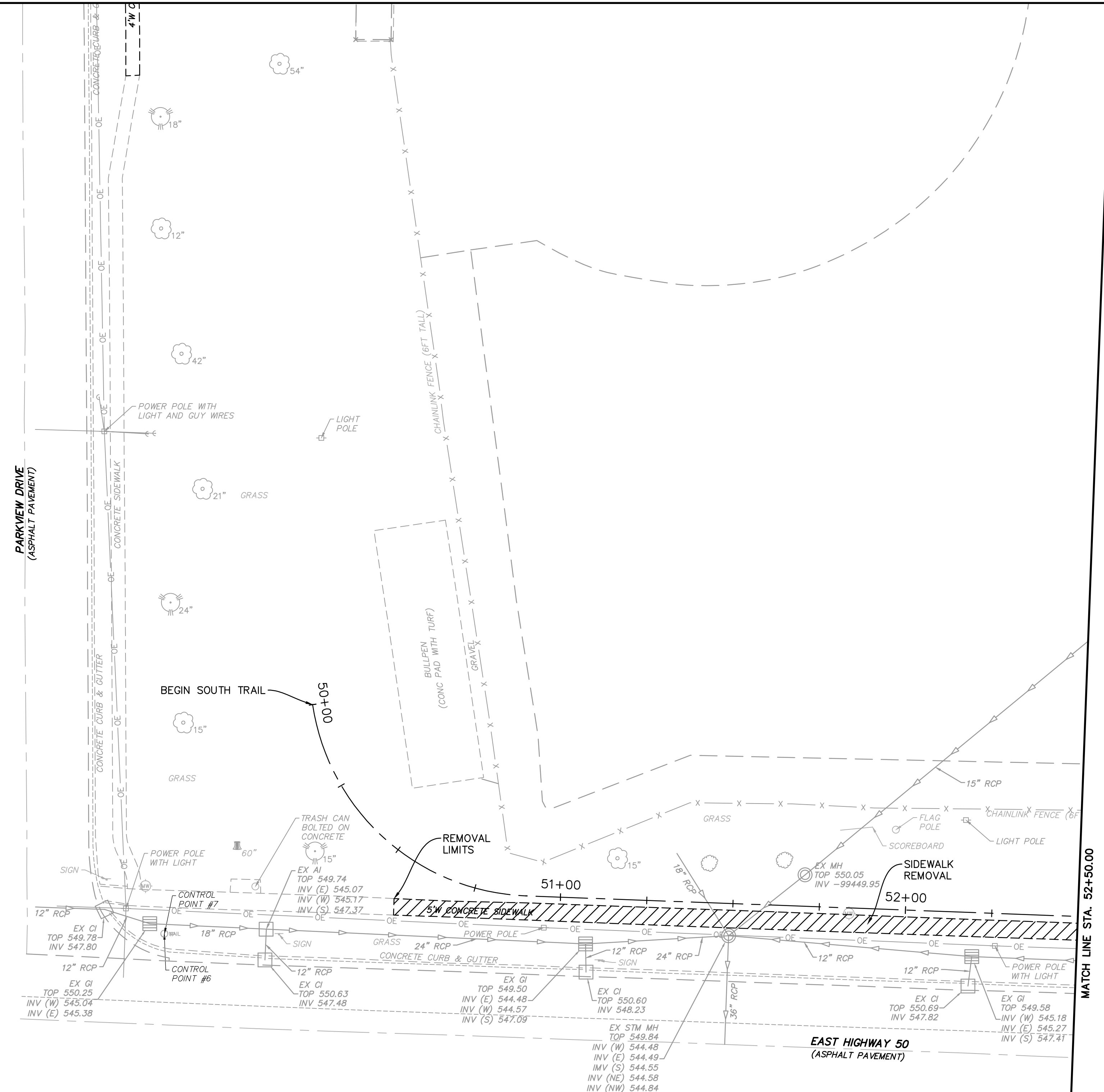


REGIONAL TRAIL

COUNTY	TOTAL SHEETS	SHEET NO.
ST. CLAIR	76	13
PROJECT NO. ME22034		



- LEGEND:**
- SIDEWALK REMOVAL
 - PAVEMENT REMOVAL



MODEL: Default; FILE NAME: P:\2034\ME22034 - O'Fallon Community Park Improvements



USER NAME =	MILLENNIA	DESIGNED -	M.J.R.	REVISED -	_____
		DRAWN -	T.J.L.	REVISED -	_____
PLOT SCALE =	SEE PLAN	CHECKED -	E.R.O.	REVISED -	_____
PLOT DATE =	11/20/2023	DATE -	11/20/2023	REVISED -	_____



CITY OF O'FALLON

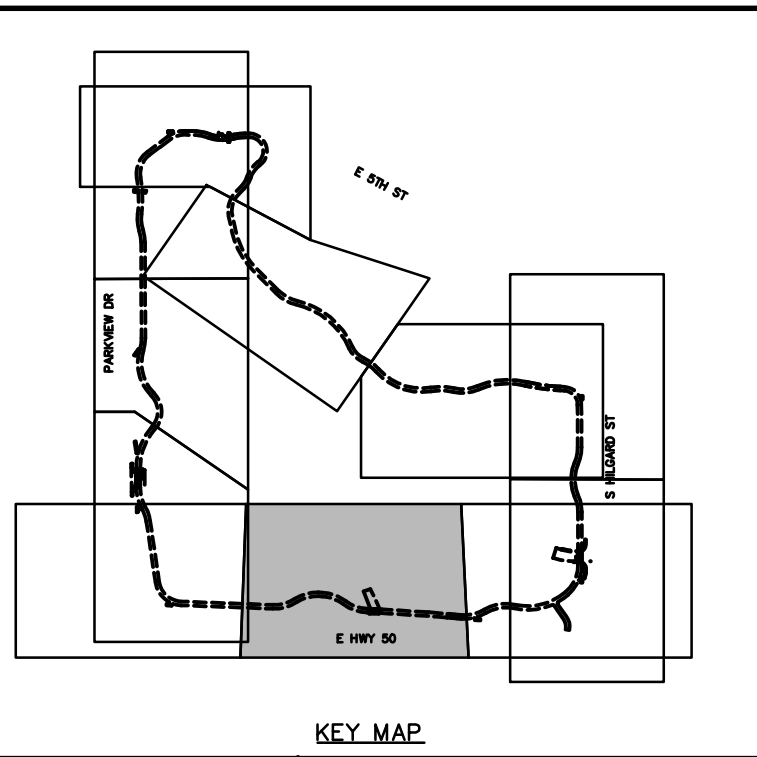
**O'FALLON COMMUNITY PARK IMPROVEMENTS
SOUTH TRAIL - EX CONDITIONS AND REMOVAL PLAN**

SCALE: 1"=20' SHEET 7 OF 11 SHEETS STA. 50+00 TO STA. 52+50

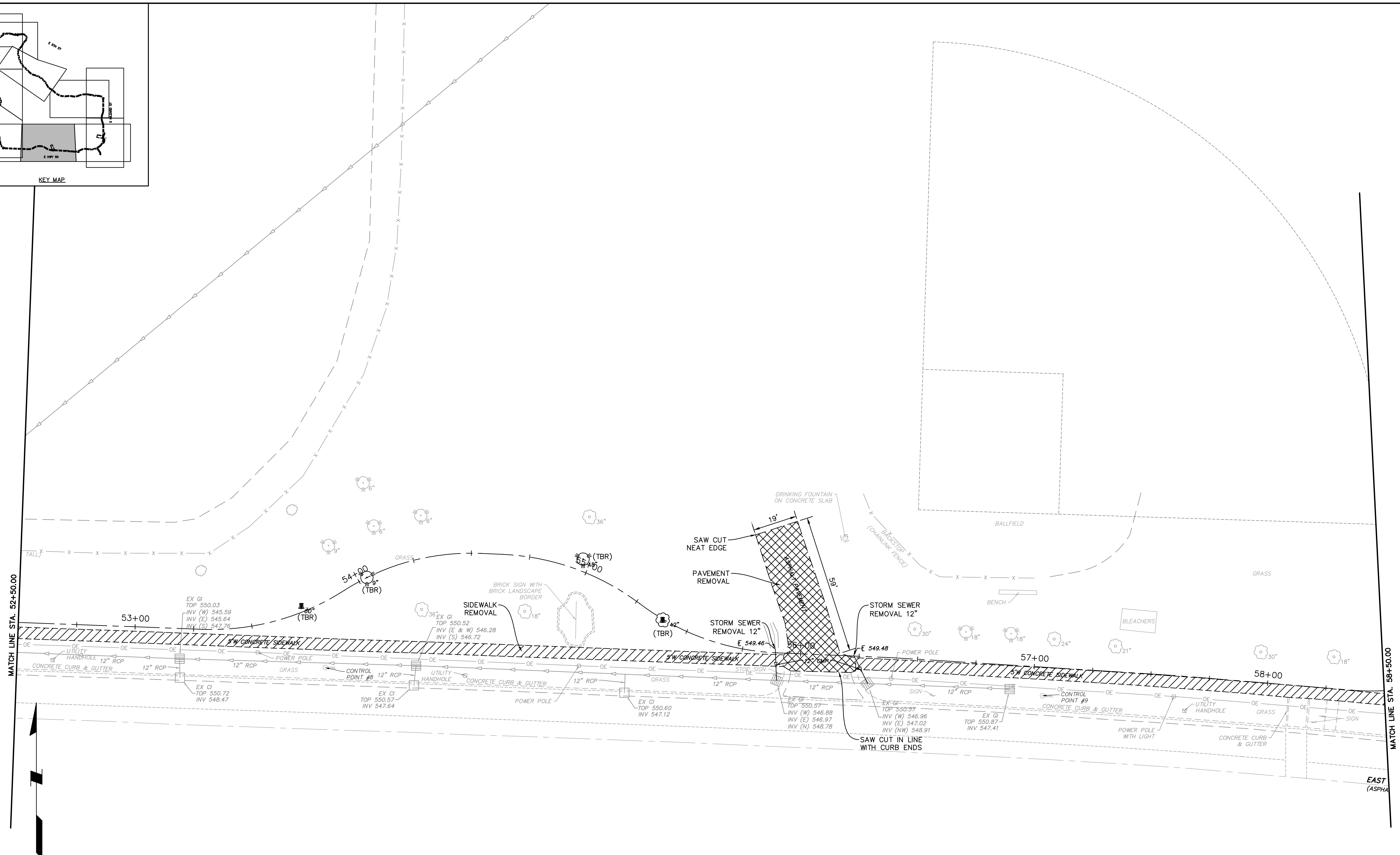


REGIONAL TRAIL

COUNTY	TOTAL SHEETS	SHEET NO.
ST. CLAIR	76	14
PROJECT NO. ME22034		



KEY MAP



LEGEND:

	SIDEWALK REMOVAL
	PAVEMENT REMOVAL

MODEL: Default; FILE NAME: P:\2023\ME22034 - O'Fallon - Community Park Improvements



USER NAME =	MILLENNIA
DESIGNED -	M.J.R.
DRAWN -	T.J.L.
CHECKED -	E.R.O.
DATE -	11/20/2023
PLOT SCALE =	SEE PLAN
PLOT DATE =	11/20/2023

REVISED -	_____
REVISED -	_____
REVISED -	_____
REVISED -	_____



CITY OF O'FALLON

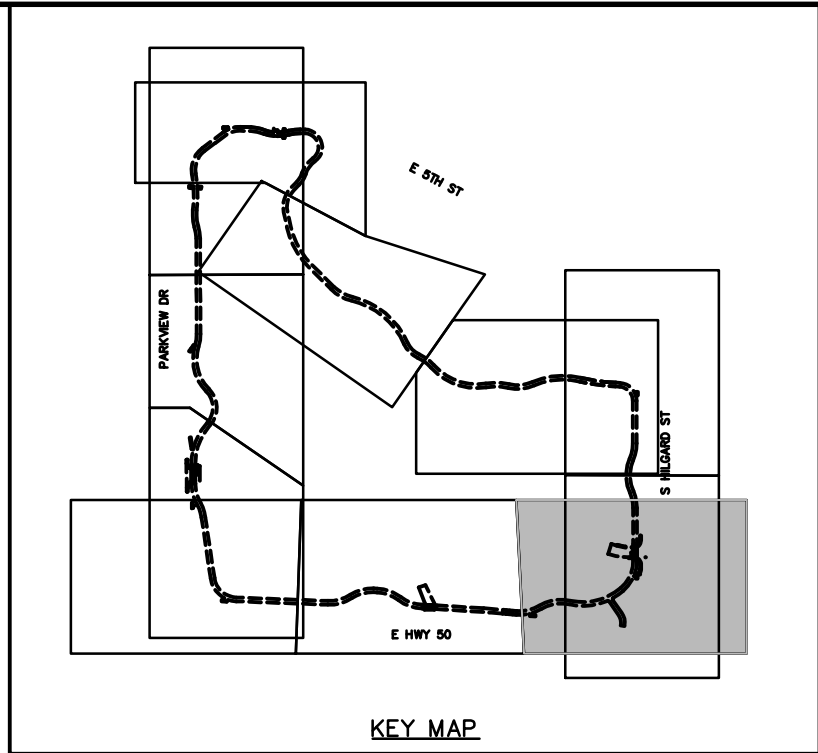
O'FALLON COMMUNITY PARK IMPROVEMENTS
SOUTH TRAIL - EX CONDITIONS AND REMOVAL PLAN

SCALE: 1"=20' SHEET 8 OF 11 SHEETS STA. 52+50 TO STA. 58+50

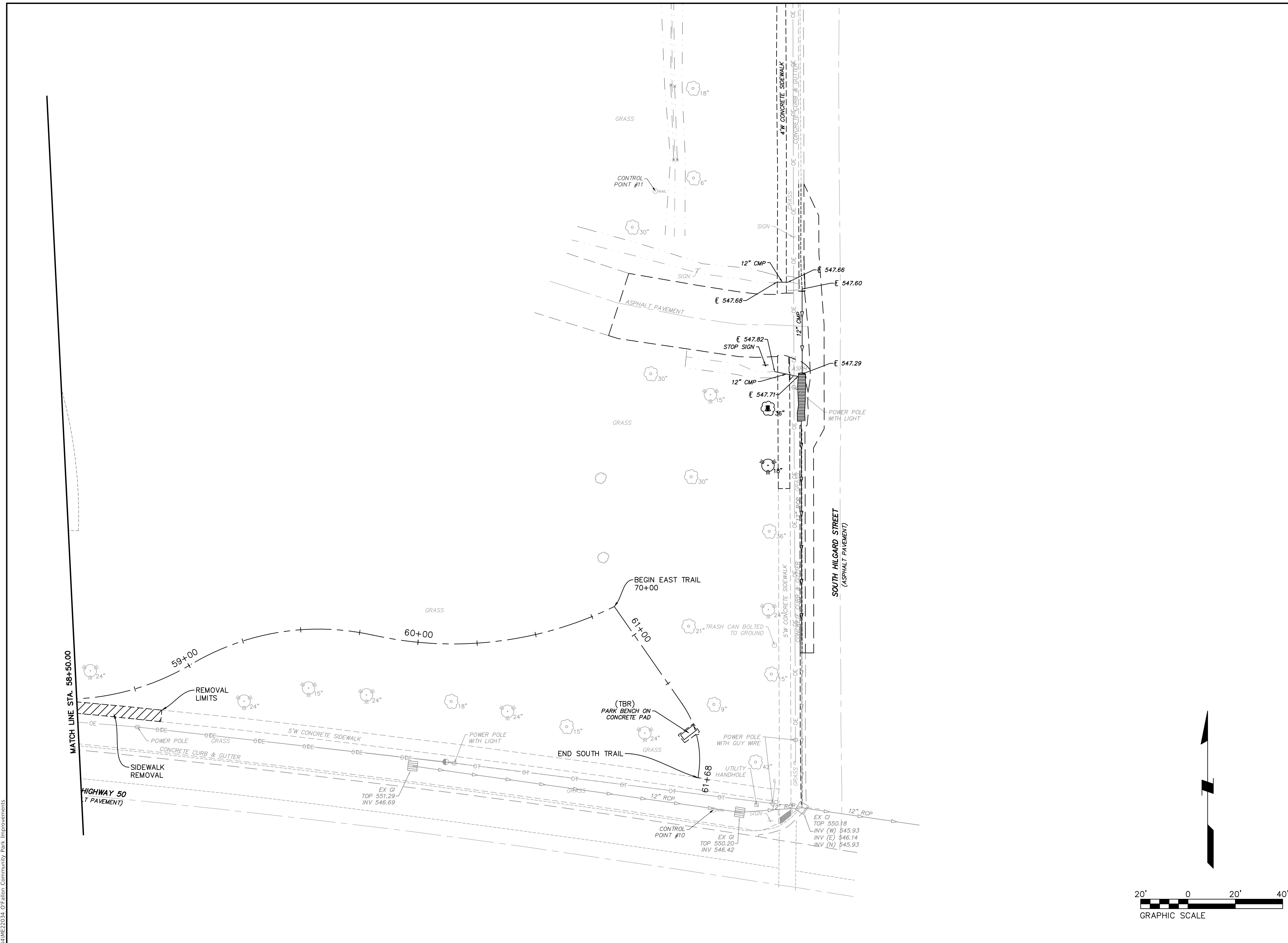


REGIONAL TRAIL

COUNTY	TOTAL SHEETS	SHEET NO.
ST. CLAIR	76	15
PROJECT NO. ME22034		



KEY MAP



LEGEND:

- SIDEWALK REMOVAL
- PAVEMENT REMOVAL

20' 0 20' 40'
GRAPHIC SCALE

MODEL: Default; FILE NAME: P:\2034\ME22034_O'Fallon_Community_Park_Improvements



USER NAME =	MILLENNIA	DESIGNED -	M.J.R.	REVISED -	
		DRAWN -	T.J.L.	REVISED -	
PLOT SCALE =	SEE PLAN	CHECKED -	E.R.O.	REVISED -	
PLOT DATE =	11/20/2023	DATE -	11/20/2023	REVISED -	



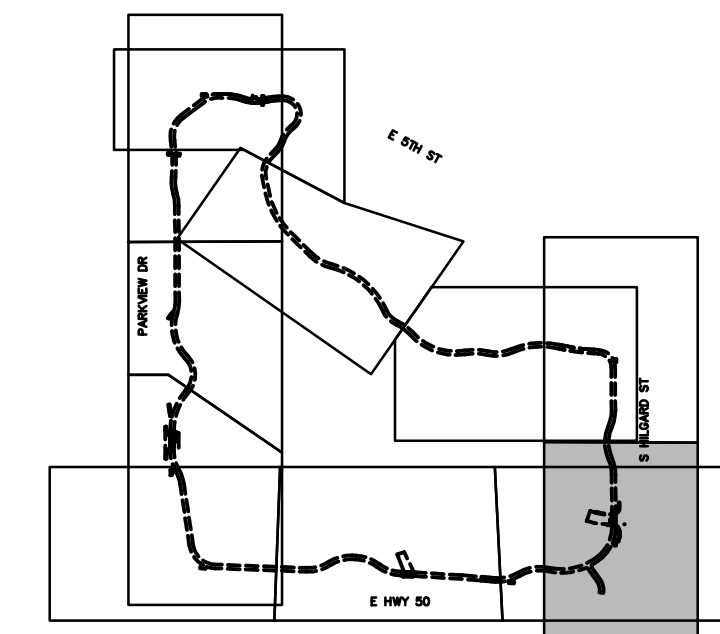
CITY OF O'FALLON

O'FALLON COMMUNITY PARK IMPROVEMENTS
SOUTH TRAIL - EX CONDITIONS AND REMOVAL PLAN
 SCALE: 1"=20' SHEET 9 OF 11 SHEETS STA. 58+50 TO STA. 61+68

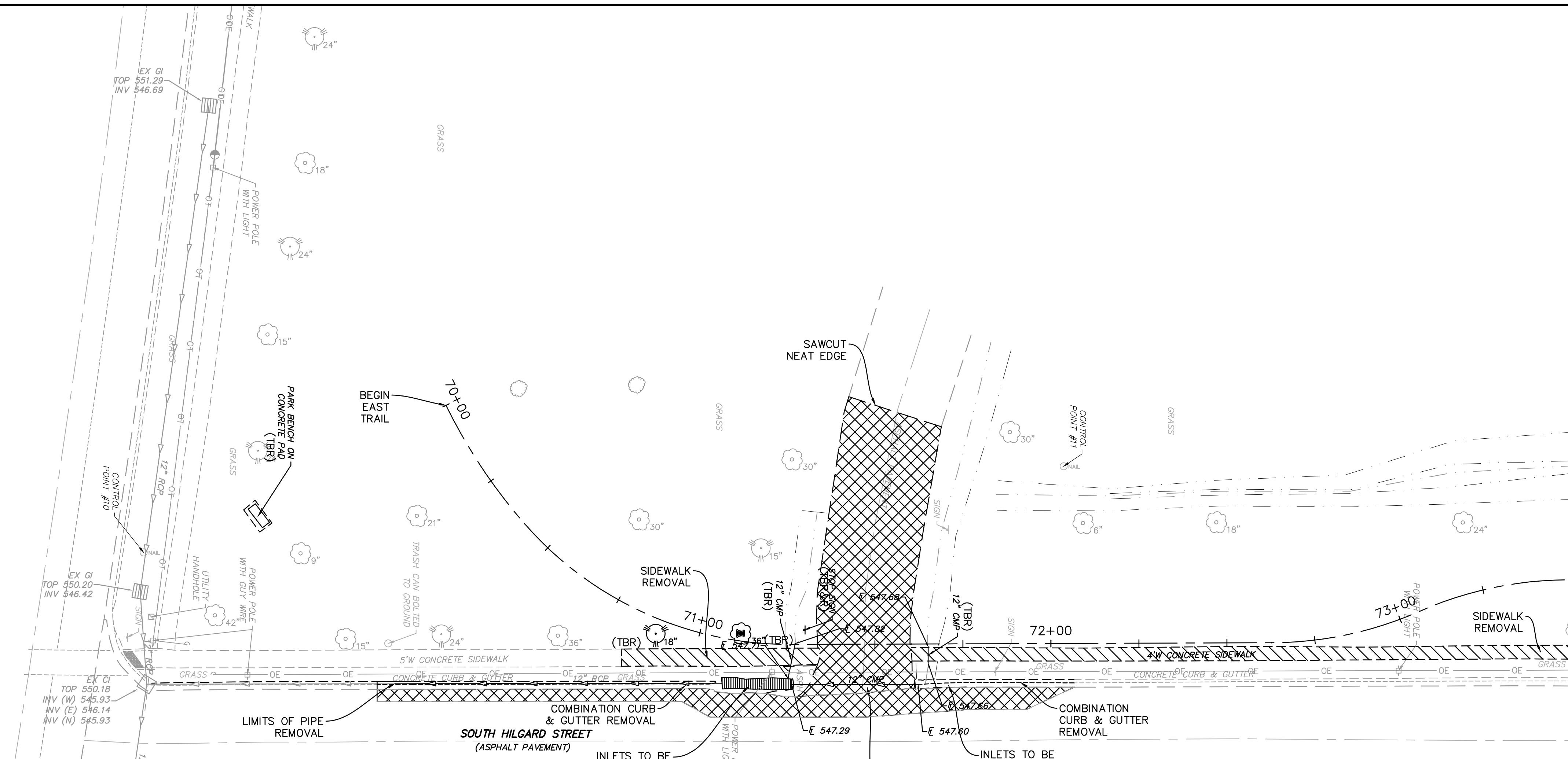


REGIONAL TRAIL

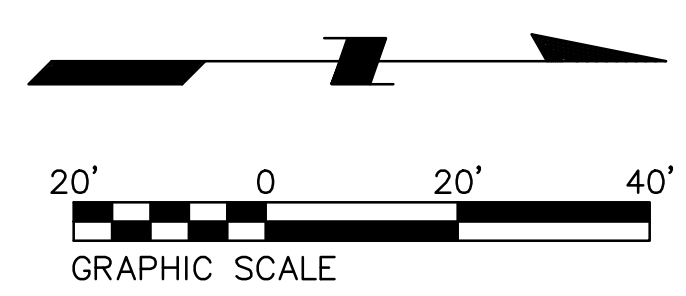
COUNTY	TOTAL SHEETS	SHEET NO.
ST. CLAIR	76	16
PROJECT NO. ME22034		



KEY MAP



MATCH LINE STA. 73+50.00



LEGEND:

SIDWALK REMOVAL
PAVEMENT REMOVAL

MODEL: Default; FILE NAME: P:\2023\ME22034 - O'Fallon Community Park Improvements



USER NAME =	MILLENNIA	DESIGNED -	M.J.R.	REVISED -	_____
		DRAWN -	T.J.L.	REVISED -	_____
PLOT SCALE =	SEE PLAN	CHECKED -	E.R.O.	REVISED -	_____
PLOT DATE =	11/20/2023	DATE -	11/20/2023	REVISED -	_____



CITY OF O'FALLON

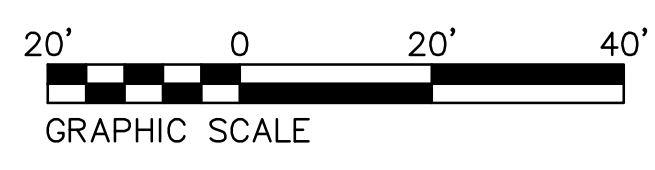
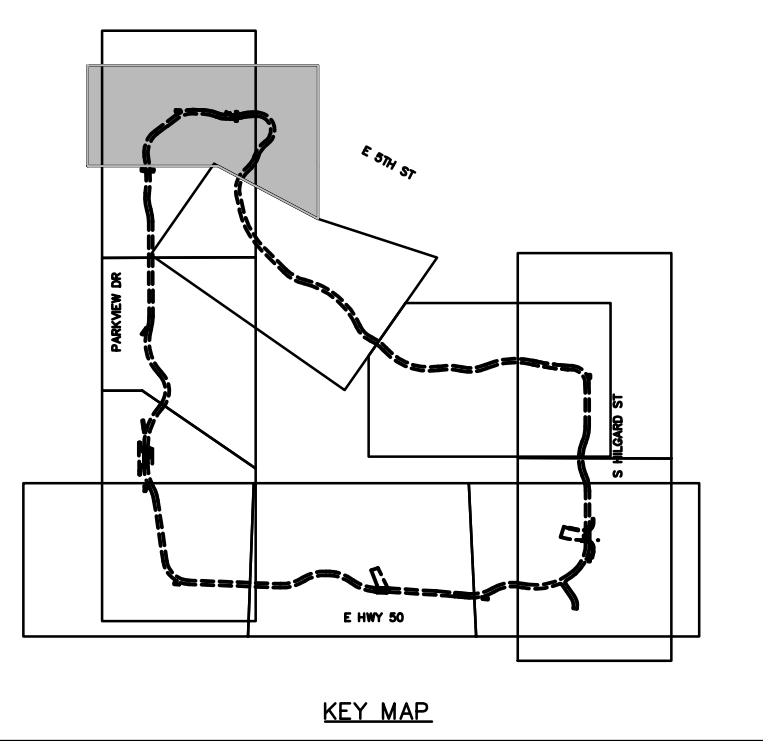
O'FALLON COMMUNITY PARK IMPROVEMENTS
EAST TRAIL - EX CONDITIONS AND REMOVAL PLAN

SCALE: 1"=20' SHEET 10 OF 11 SHEETS STA. 70+00 TO STA. 73+50

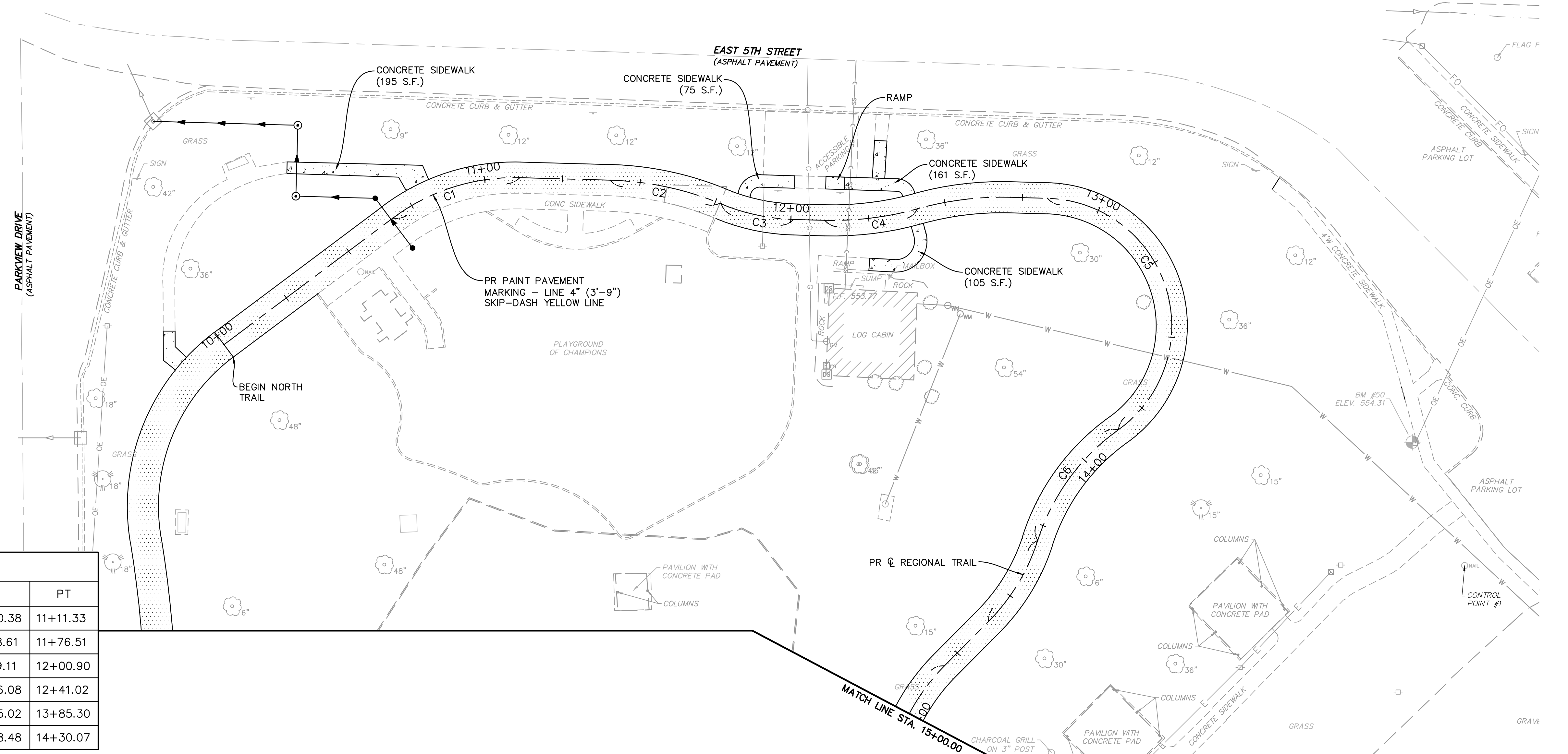


REGIONAL TRAIL

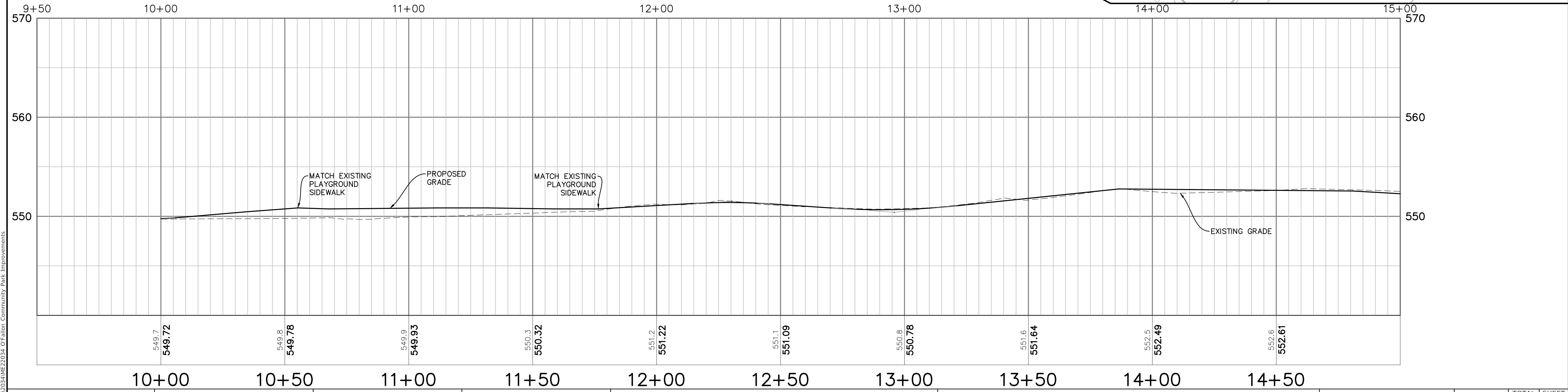
COUNTY	TOTAL SHEETS	SHEET NO.
ST. CLAIR	76	17
PROJECT NO. ME22034		



- LEGEND:**
- NEW HOT-MIX ASPHALT PAVEMENT
 - NEW GRAVEL PAVEMENT
 - NEW PC CONCRETE SIDEWALK



Curve Table: Alignments							
Curve #	Radius	Length	Δ	T	PC	PI	PT
C1	65.00	43.60	038°25'43"	22.65	10+67.73	10+90.38	11+11.33
C2	100.00	36.19	020°44'16"	18.30	11+40.32	11+58.61	11+76.51
C3	65.00	23.87	021°02'22"	12.07	11+77.04	11+89.11	12+00.90
C4	100.00	30.11	017°15'14"	15.17	12+10.90	12+26.08	12+41.02
C5	41.00	102.20	142°49'35"	121.92	12+83.10	14+05.02	13+85.30
C6	70.00	44.76	036°38'26"	23.18	13+85.30	14+08.48	14+30.07



MODEL: Default; FILE NAME: P:\2023\ME22034_O'Fallon_Community_Park_Improvements



USER NAME = MILLENNIA	DESIGNED - M.J.R.	REVISED -
PLOT SCALE = SEE PLAN	DRAWN - T.J.L.	REVISED -
PLOT DATE = 11/20/2023	CHECKED - E.R.O.	REVISED -
	DATE - 11/20/2023	REVISED -



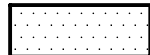


CITY OF O'FALLON

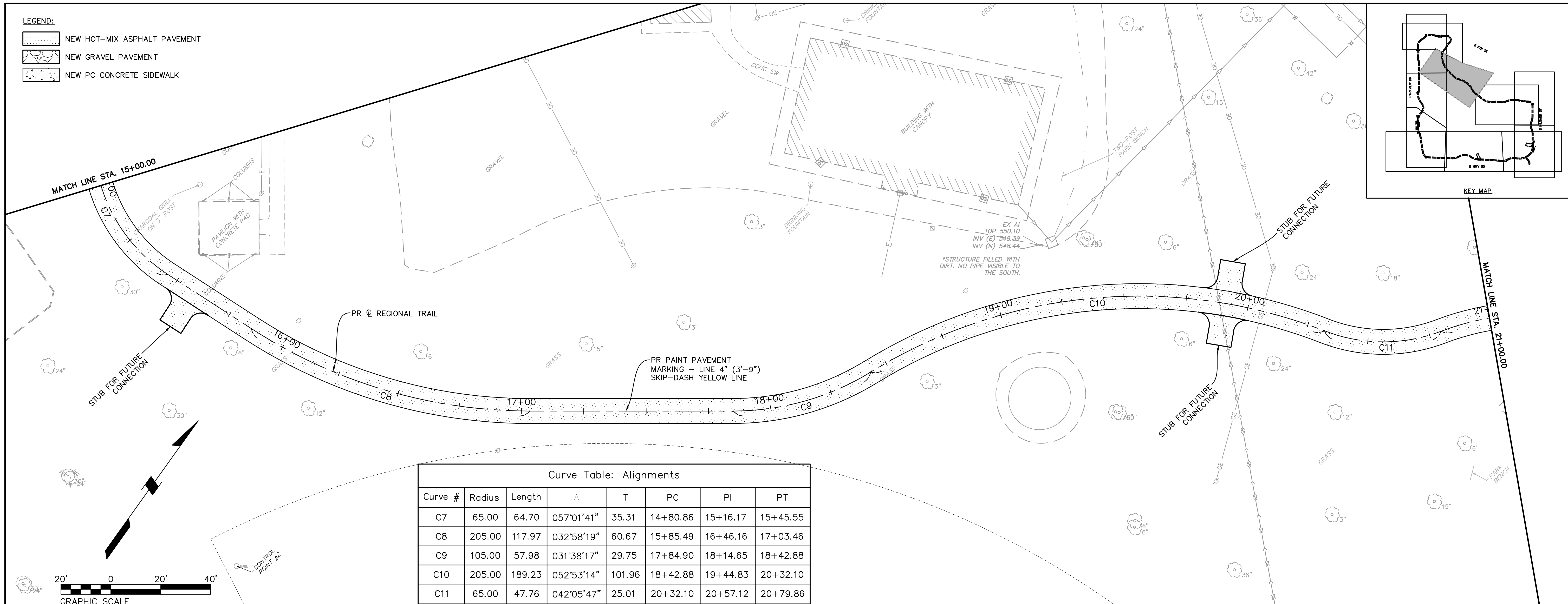
O'FALLON COMMUNITY PARK IMPROVEMENTS		
NORTH TRAIL - PLAN AND PROFILE		
SCALE: 1"=20'	SHEET 1 OF 11 SHEETS	STA. 10+00 TO STA. 15+00



REGIONAL TRAIL

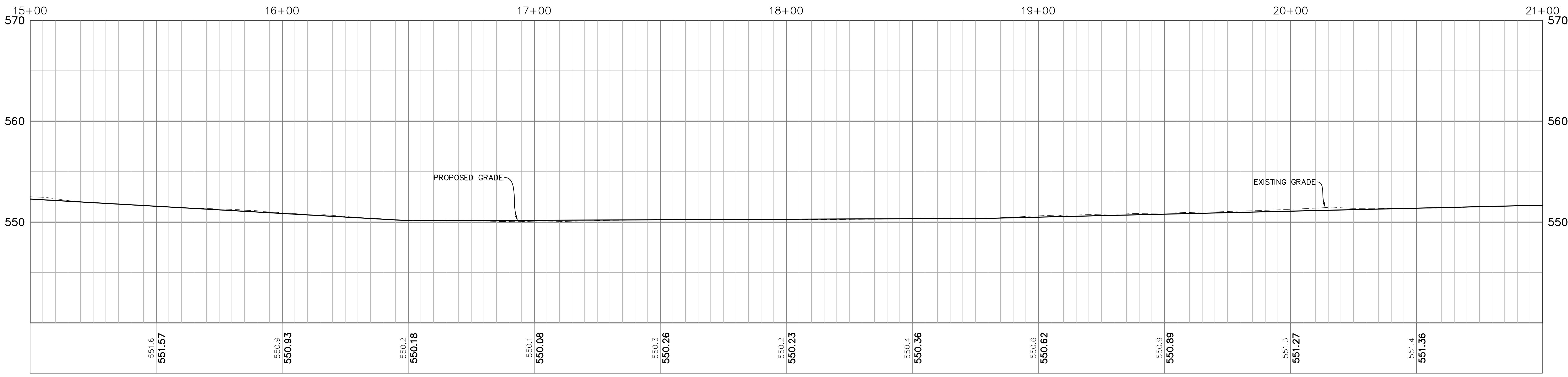
COUNTY	TOTAL SHEETS	SHEET NO.
ST. CLAIR	76	19
PROJECT NO. ME22034		

- LEGEND:**
-  NEW HOT-MIX ASPHALT PAVEMENT
 -  NEW GRAVEL PAVEMENT
 -  NEW PC CONCRETE SIDEWALK



Curve Table: Alignments

Curve #	Radius	Length	Δ	T	PC	PI	PT
C7	65.00	64.70	057°01'41"	35.31	14+80.86	15+16.17	15+45.55
C8	205.00	117.97	032°58'19"	60.67	15+85.49	16+46.16	17+03.46
C9	105.00	57.98	031°38'17"	29.75	17+84.90	18+14.65	18+42.88
C10	205.00	189.23	052°53'14"	101.96	18+42.88	19+44.83	20+32.10
C11	65.00	47.76	042°05'47"	25.01	20+32.10	20+57.12	20+79.86



15+50	16+00	16+50	17+00	17+50	18+00	18+50	19+00	19+50	20+00	20+50
551.6 551.57	550.9 550.93	550.2 550.18	550.1 550.08	550.3 550.26	550.2 550.23	550.4 550.36	550.6 550.62	550.9 550.89	551.3 551.27	551.4 551.36

MODEL: Default; FILE NAME: P:\2023\ME22034_O'Fallon_Community_Park_Improvements



USER NAME = MILLENNIA	DESIGNED - M.J.R.	REVISED -
	DRAWN - T.J.L.	REVISED -
PLOT SCALE = SEE PLAN	CHECKED - E.R.O.	REVISED -
PLOT DATE = 11/20/2023	DATE - 11/20/2023	REVISED -



CITY OF O'FALLON

O'FALLON COMMUNITY PARK IMPROVEMENTS
NORTH TRAIL - PLAN AND PROFILE

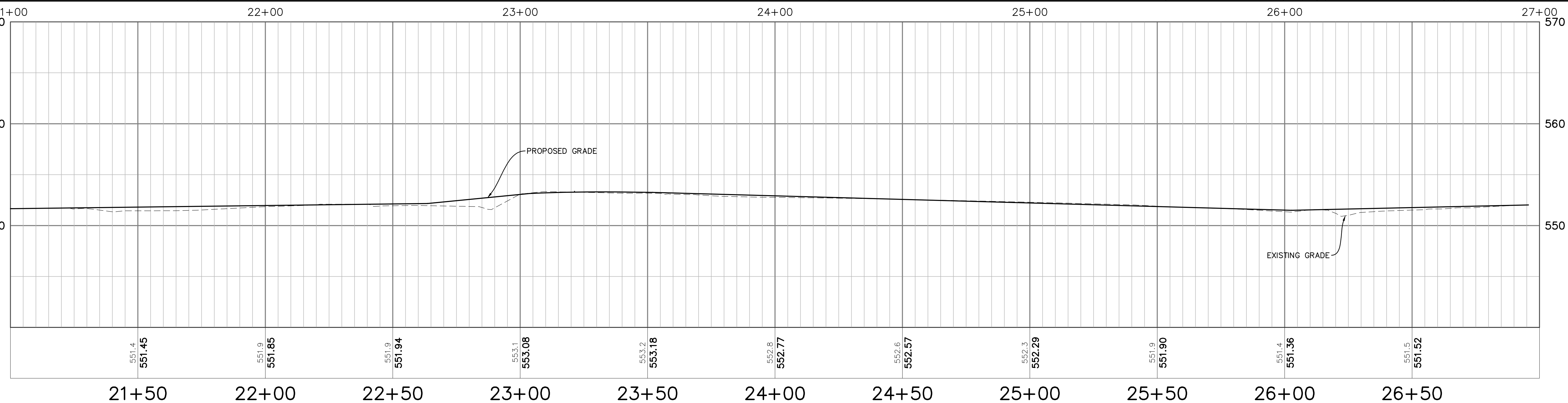
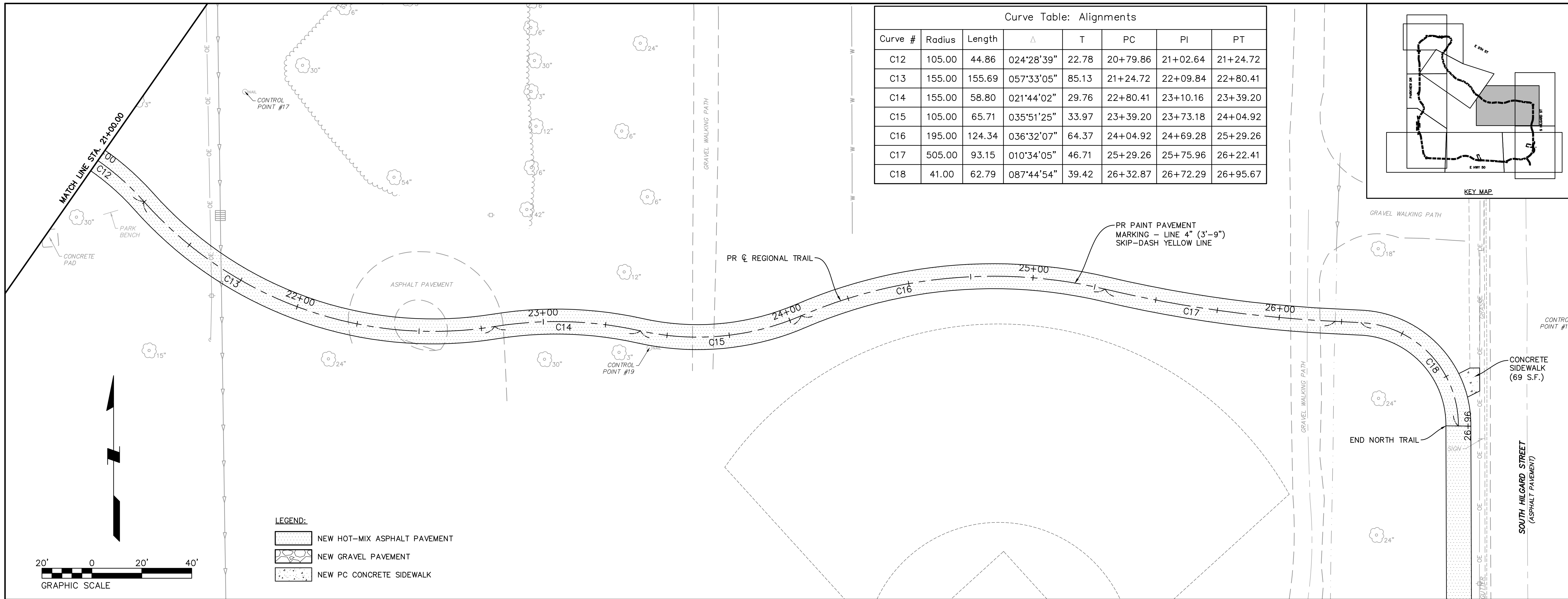
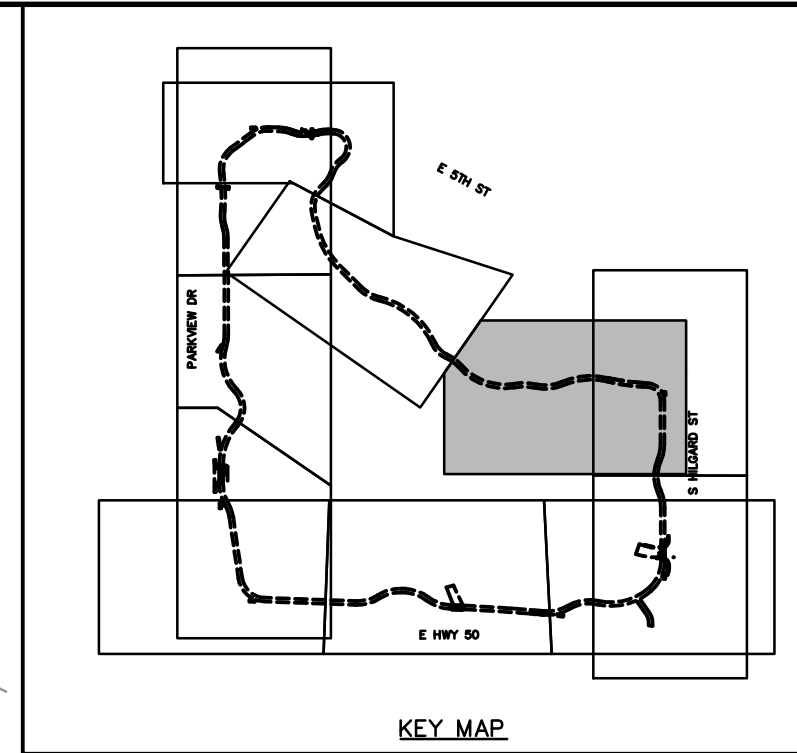
SCALE: 1"=20' SHEET 2 OF 11 SHEETS STA. 15+00 TO STA. 21+00



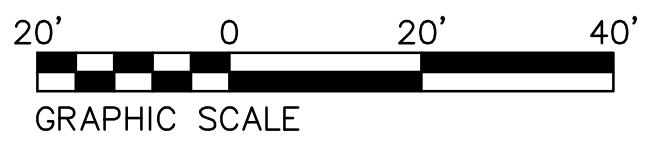
REGIONAL TRAIL

COUNTY	TOTAL SHEETS	SHEET NO.
ST. CLAIR	76	20
PROJECT NO. ME22034		

Curve Table: Alignments							
Curve #	Radius	Length	Δ	T	PC	PI	PT
C12	105.00	44.86	024°28'39"	22.78	20+79.86	21+02.64	21+24.72
C13	155.00	155.69	057°33'05"	85.13	21+24.72	22+09.84	22+80.41
C14	155.00	58.80	021°44'02"	29.76	22+80.41	23+10.16	23+39.20
C15	105.00	65.71	035°51'25"	33.97	23+39.20	23+73.18	24+04.92
C16	195.00	124.34	036°32'07"	64.37	24+04.92	24+69.28	25+29.26
C17	505.00	93.15	010°34'05"	46.71	25+29.26	25+75.96	26+22.41
C18	41.00	62.79	087°44'54"	39.42	26+32.87	26+72.29	26+95.67



- LEGEND:**
- NEW HOT-MIX ASPHALT PAVEMENT
 - NEW GRAVEL PAVEMENT
 - NEW PC CONCRETE SIDEWALK



MODEL: Default; FILE NAME: P:\2023\ME22034_O'Fallon_Community_Park_Improvements



USER NAME =	MILLENNIA	DESIGNED -	M.J.R.	REVISED -	
		DRAWN -	T.J.L.	REVISED -	
PLOT SCALE =	SEE PLAN	CHECKED -	E.R.O.	REVISED -	
PLOT DATE =	11/20/2023	DATE -	11/20/2023	REVISED -	



CITY OF O'FALLON

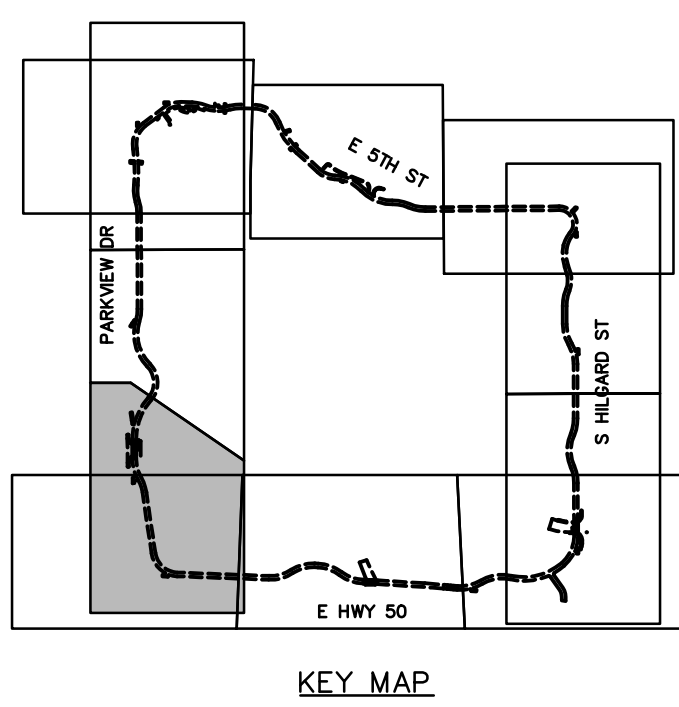
O'FALLON COMMUNITY PARK IMPROVEMENTS
NORTH TRAIL - PLAN AND PROFILE

SCALE: 1"=20' SHEET 3 OF 11 SHEETS STA. 21+00 TO STA. 26+96

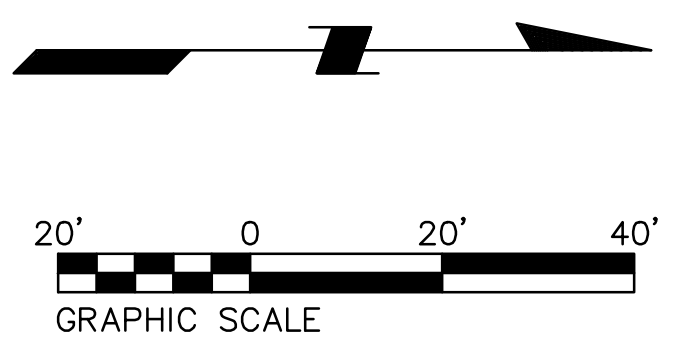


REGIONAL TRAIL

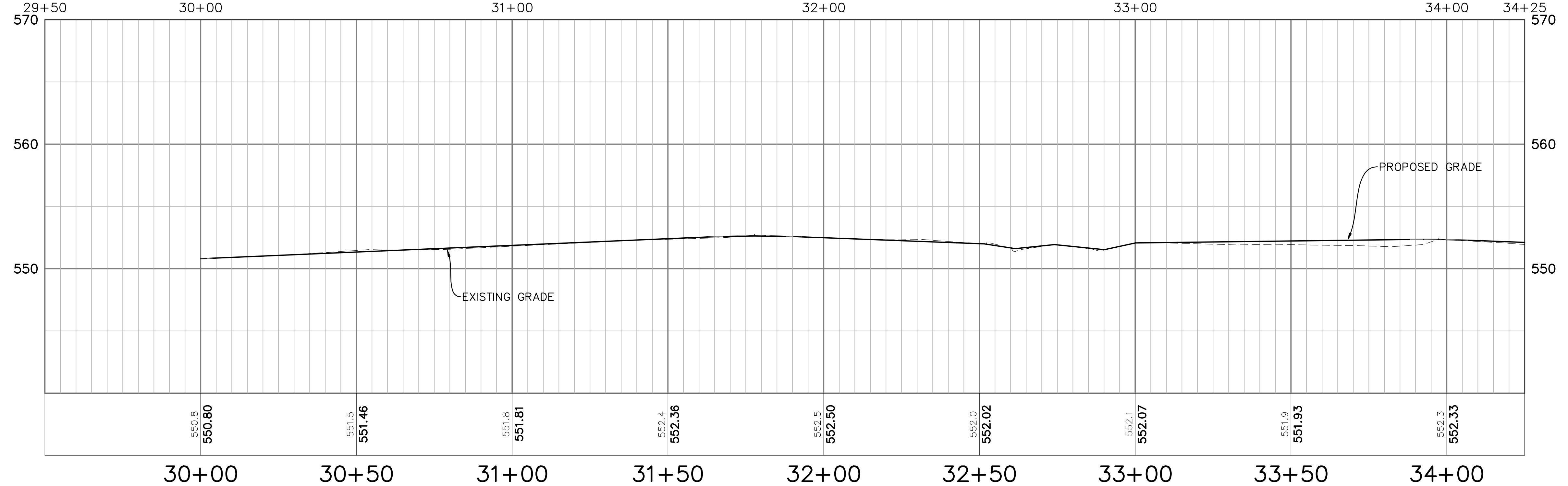
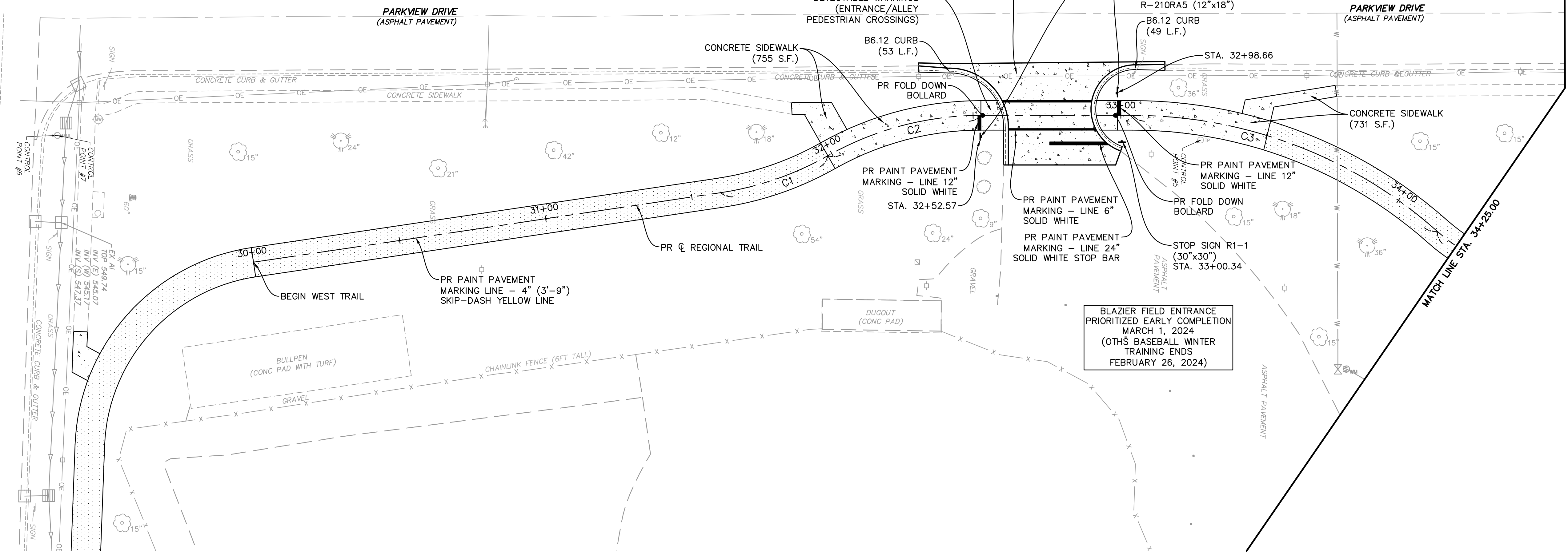
COUNTY	TOTAL SHEETS	SHEET NO.
ST. CLAIR	76	21
PROJECT NO. ME22034		



Curve Table: Alignments							
Curve #	Radius	Length	Δ	T	PC	PI	PT
C1	105.00	38.65	021°05'28"	19.55	31+59.82	31+79.37	31+98.48
C2	105.00	54.18	029°33'46"	27.71	31+98.48	32+26.18	32+52.65
C3	155.00	112.80	041°41'46"	59.03	33+04.03	33+63.05	34+16.83



- LEGEND:**
- NEW HOT-MIX ASPHALT PAVEMENT
 - NEW GRAVEL PAVEMENT
 - NEW PC CONCRETE SIDEWALK



MODEL: Default; FILE NAME: P:\2023\ME22034_O'Fallon_Community_Park_Improvements



USER NAME = MILLENNIA	DESIGNED - M.J.R.	REVISED -
PLOT SCALE = SEE PLAN	DRAWN - T.J.L.	REVISED -
PLOT DATE = 11/20/2023	CHECKED - E.R.O.	REVISED -
	DATE - 11/20/2023	REVISED -



CITY OF O'FALLON

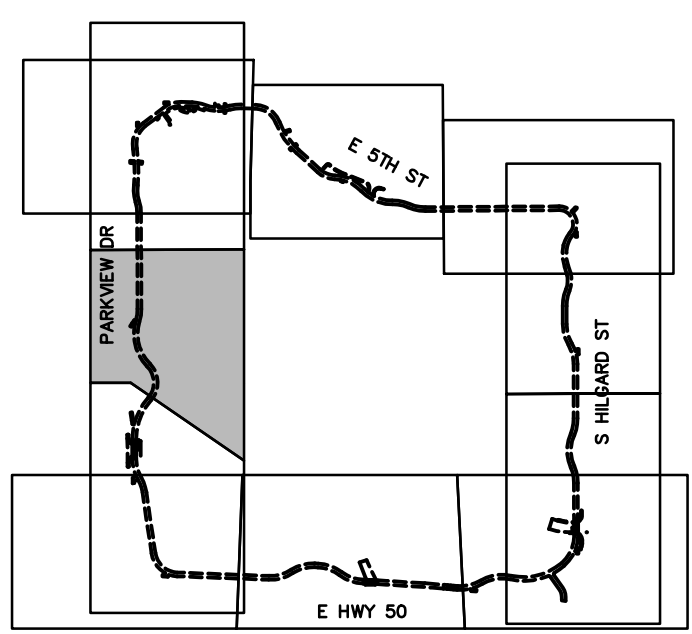
O'FALLON COMMUNITY PARK IMPROVEMENTS
WEST TRAIL - PLAN AND PROFILE



REGIONAL TRAIL

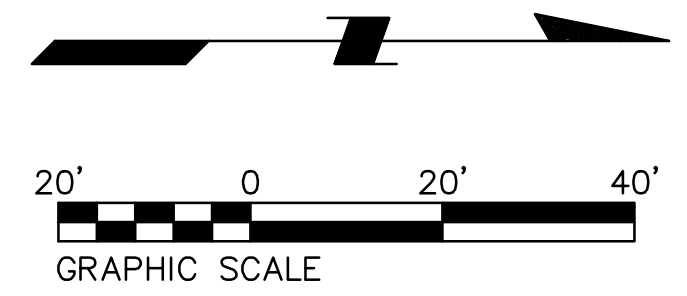
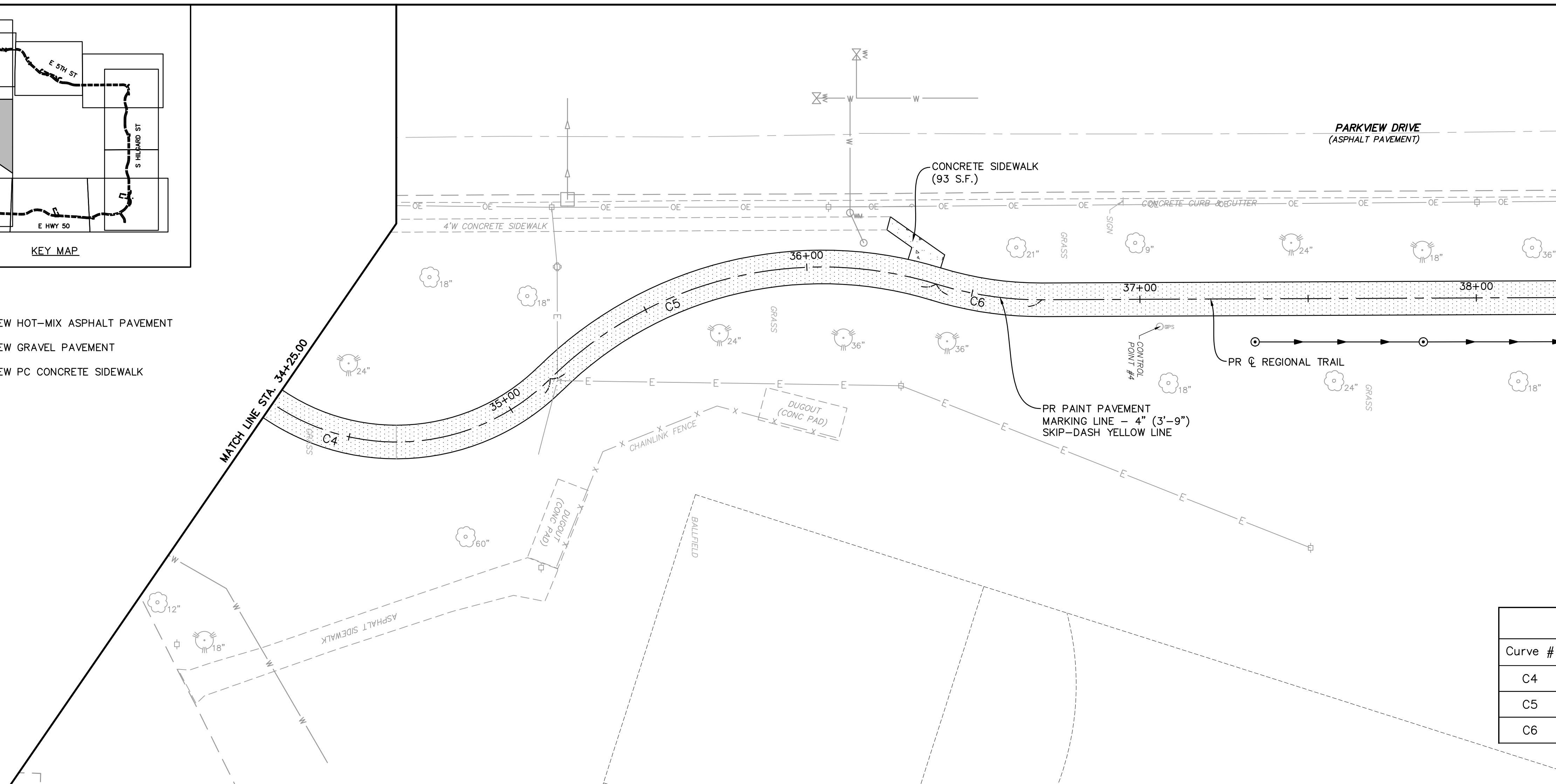
SCALE: 1"=20' SHEET 4 OF 11 SHEETS STA. 30+00 TO STA. 34+25

COUNTY	TOTAL SHEETS	SHEET NO.
ST. CLAIR	76	22
PROJECT NO. ME22034		



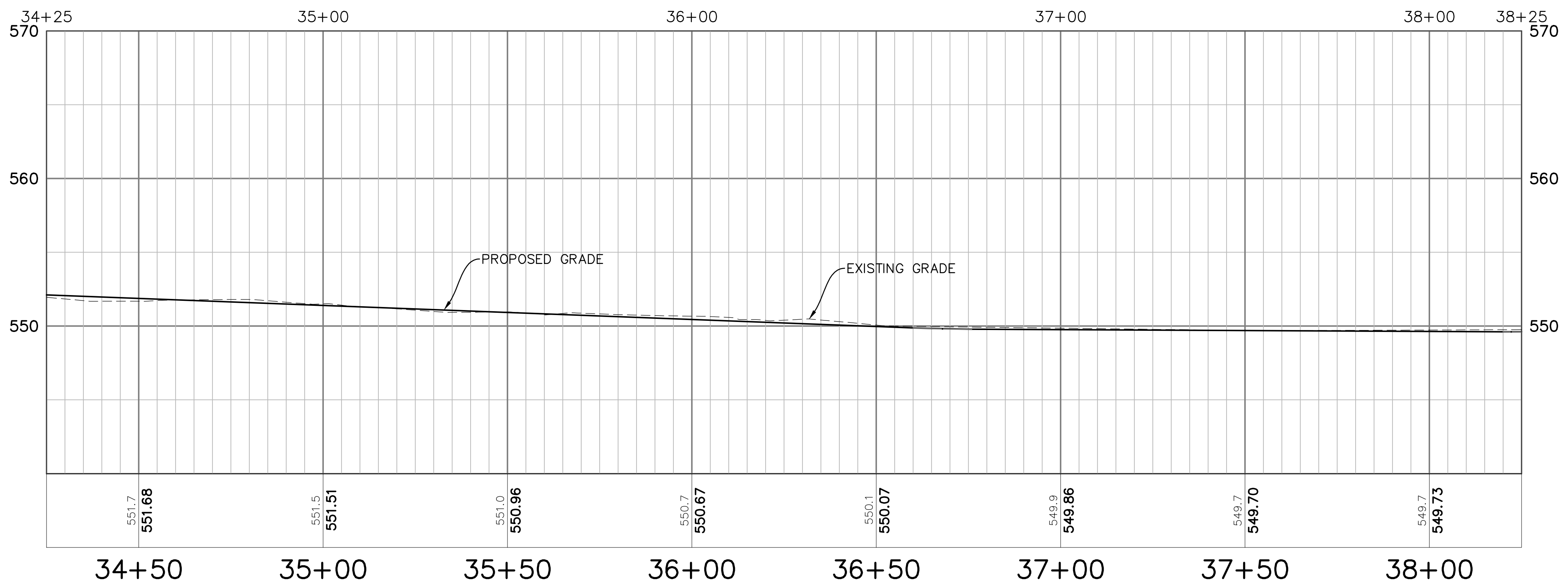
KEY MAP

- LEGEND:**
- NEW HOT-MIX ASPHALT PAVEMENT
 - NEW GRAVEL PAVEMENT
 - NEW PC CONCRETE SIDEWALK



Curve Table: Alignments

Curve #	Radius	Length	Δ	T	PC	PI	PT
C4	65.00	98.03	086°24'47"	61.05	34+16.83	34+77.88	35+14.86
C5	115.00	124.15	061°51'24"	68.90	35+14.86	35+83.76	36+39.01
C6	105.00	31.87	017°23'20"	16.06	36+39.01	36+55.07	36+70.88



MODEL: Default; FILE NAME: P:\2023\ME22034_O'Fallon_Community_Park_Improvements



USER NAME =	MILLENNIA	DESIGNED -	M.J.R.	REVISED -	
		DRAWN -	T.J.L.	REVISED -	
PLOT SCALE =	SEE PLAN	CHECKED -	E.R.O.	REVISED -	
PLOT DATE =	11/20/2023	DATE -	11/20/2023	REVISED -	



CITY OF O'FALLON

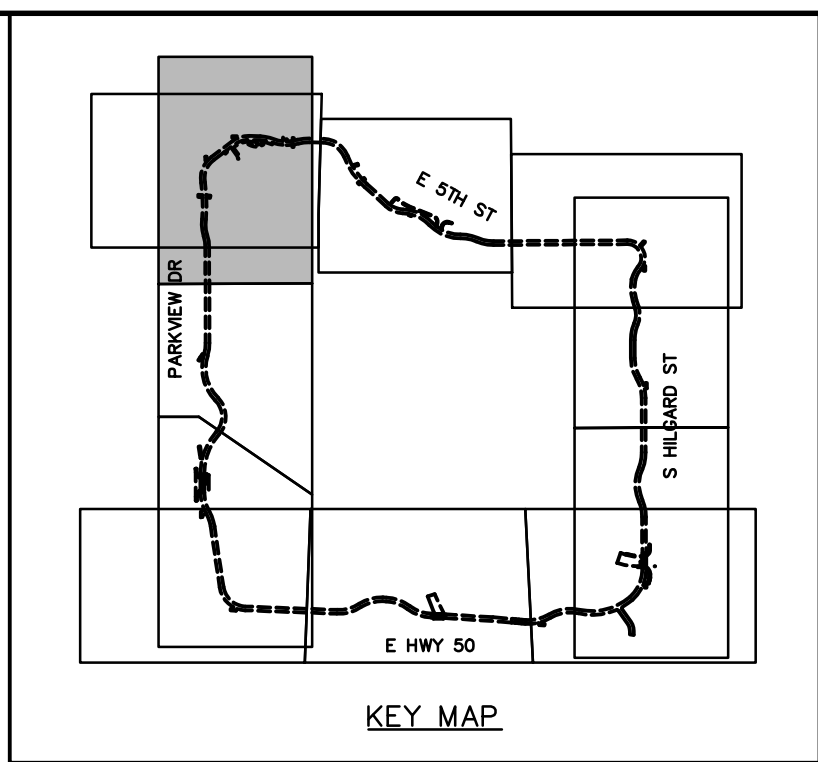
O'FALLON COMMUNITY PARK IMPROVEMENTS
WEST TRAIL - PLAN AND PROFILE

SCALE: 1"=20' SHEET 5 OF 11 SHEETS STA. 34+25 TO STA. 38+25

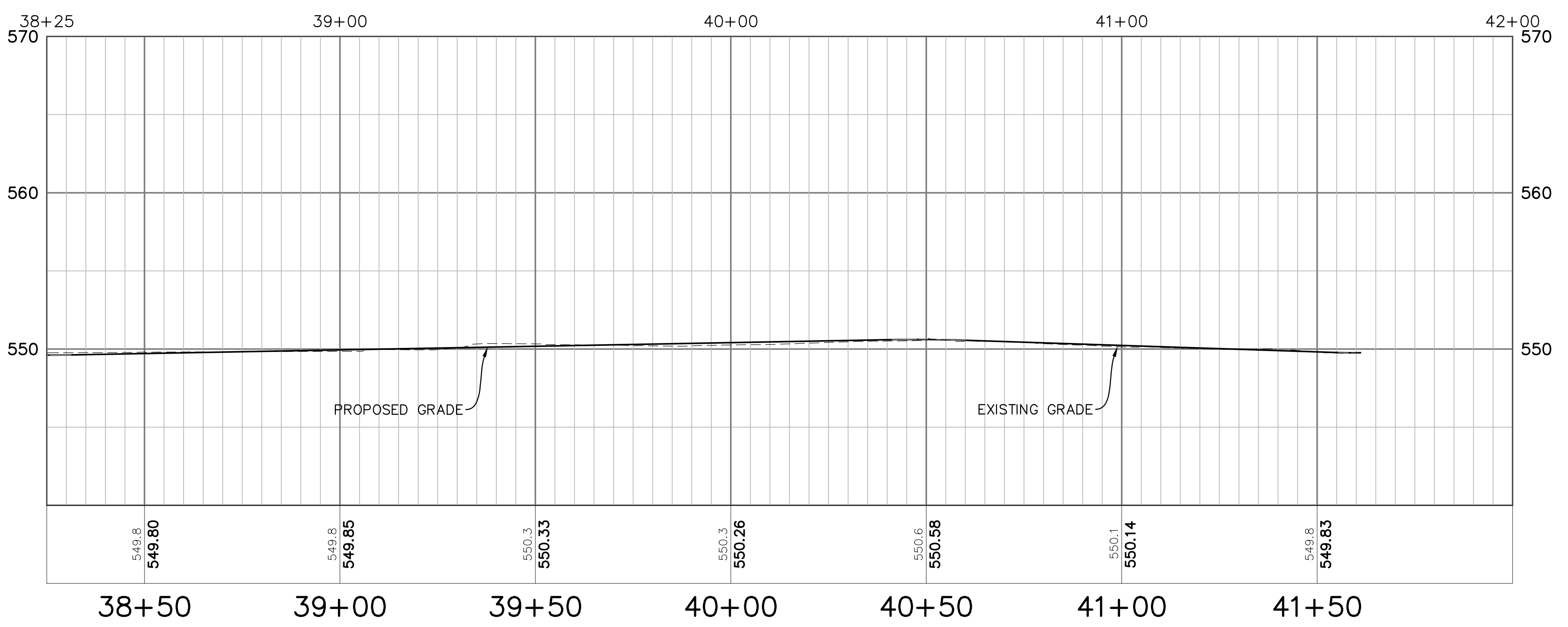
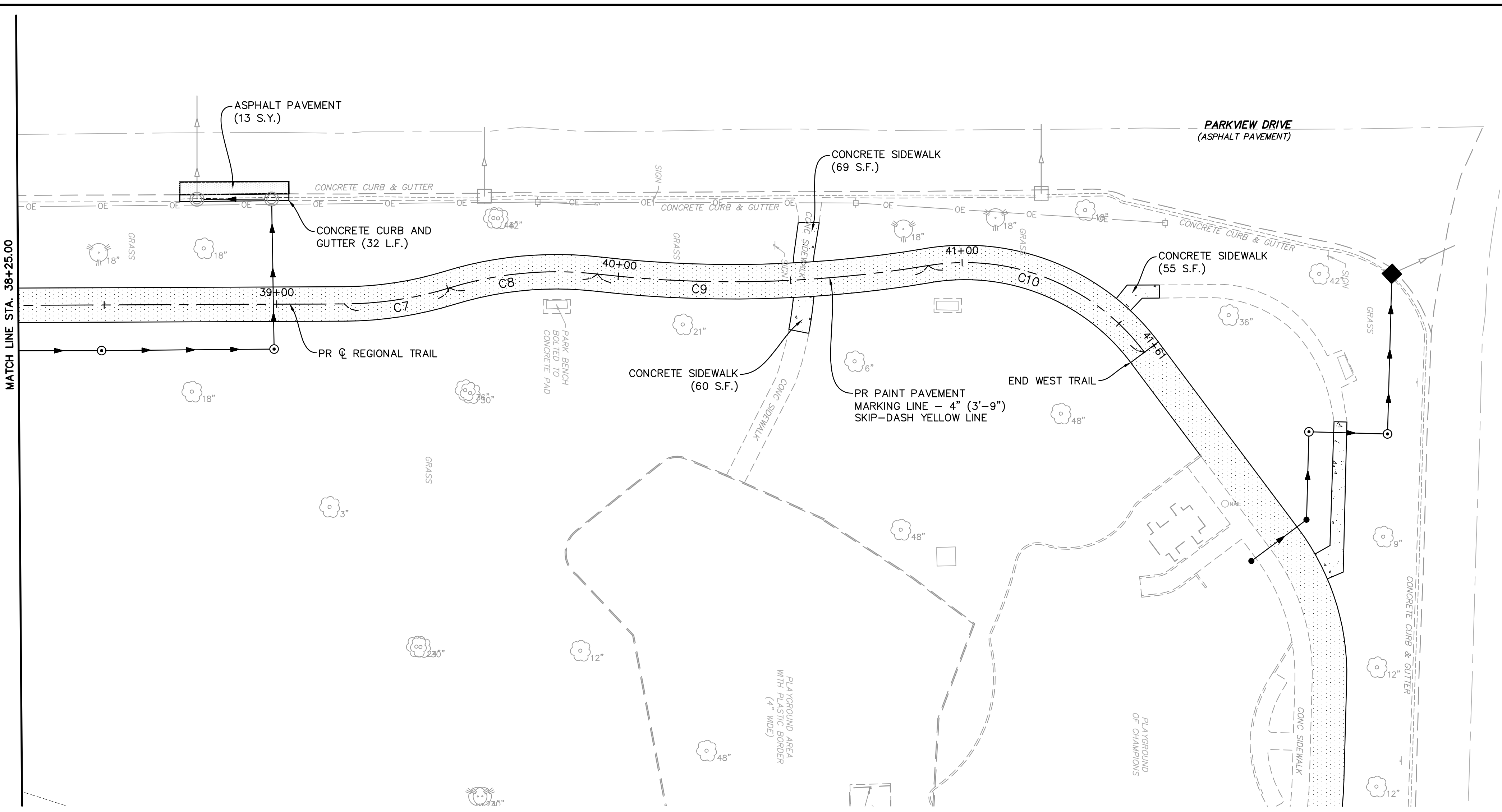
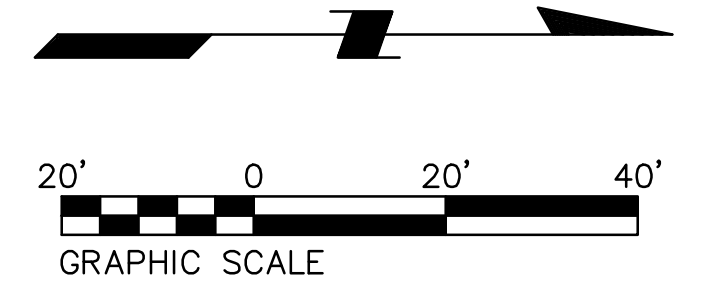


REGIONAL TRAIL

COUNTY	TOTAL SHEETS	SHEET NO.
ST. CLAIR	76	23
PROJECT NO. ME22034		



- LEGEND:**
- NEW HOT-MIX ASPHALT PAVEMENT
 - NEW GRAVEL PAVEMENT
 - NEW PC CONCRETE SIDEWALK



Curve #	Radius	Length	Δ	T	PC	PI	PT
C7	105.00	30.95	016°53'25"	15.59	39+19.62	39+35.21	39+50.58
C8	105.00	43.34	023°39'00"	21.98	39+50.58	39+72.56	39+93.92
C9	345.00	96.18	015°58'24"	48.40	39+93.92	40+42.32	40+90.10
C10	65.00	71.01	062°35'48"	39.52	40+90.10	41+29.62	41+61.11

MODEL: Default; FILE NAME: P:\2023\ME22034_O'Fallon_Community_Park_Improvements



USER NAME = MILLENNIA	DESIGNED - M.J.R.	REVISED -
PLOT SCALE = SEE PLAN	DRAWN - T.J.L.	REVISED -
PLOT DATE = 11/20/2023	CHECKED - E.R.O.	REVISED -
	DATE - 11/20/2023	REVISED -



CITY OF O'FALLON

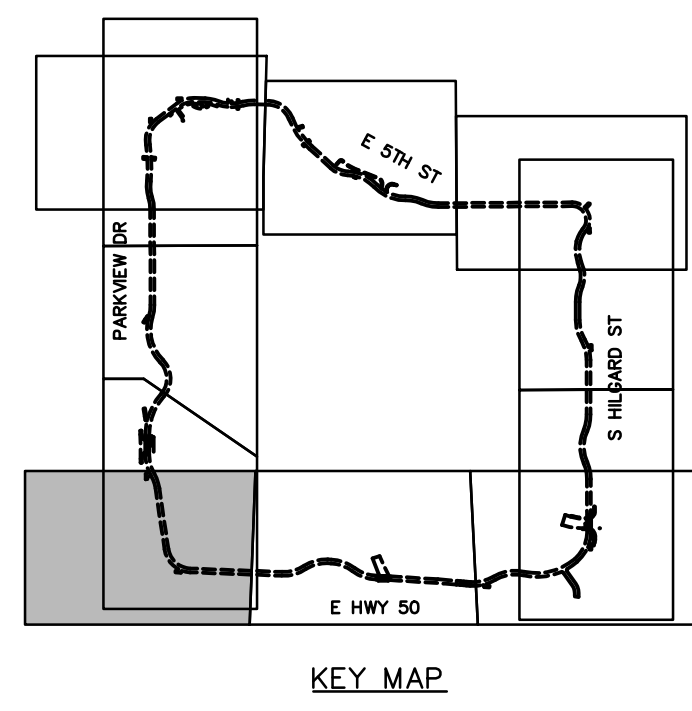
O'FALLON COMMUNITY PARK IMPROVEMENTS
WEST TRAIL - PLAN AND PROFILE

SCALE: 1"=20' SHEET 6 OF 11 SHEETS STA. 38+25 TO STA. 41+61



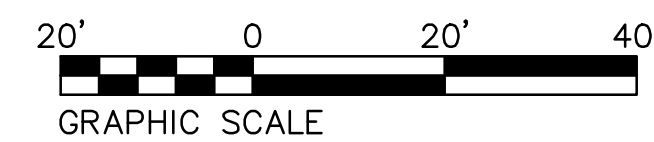
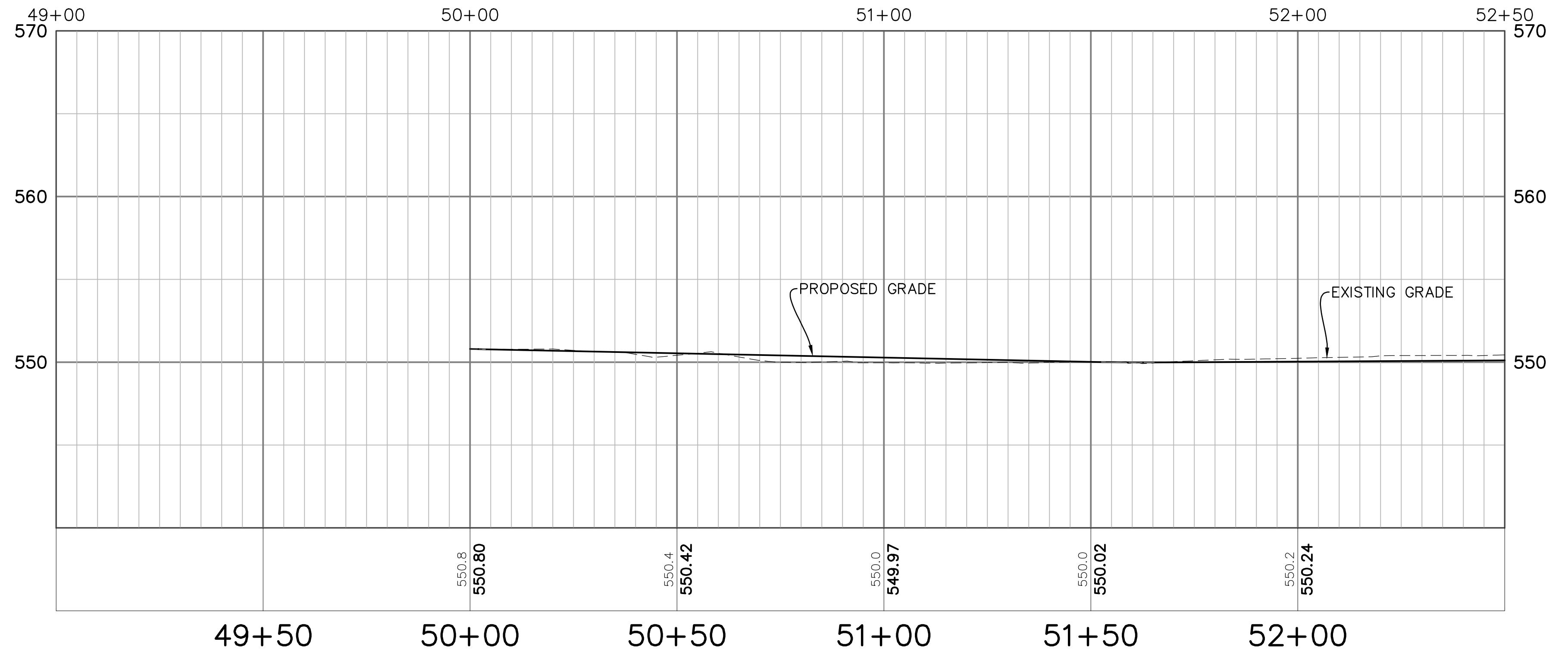
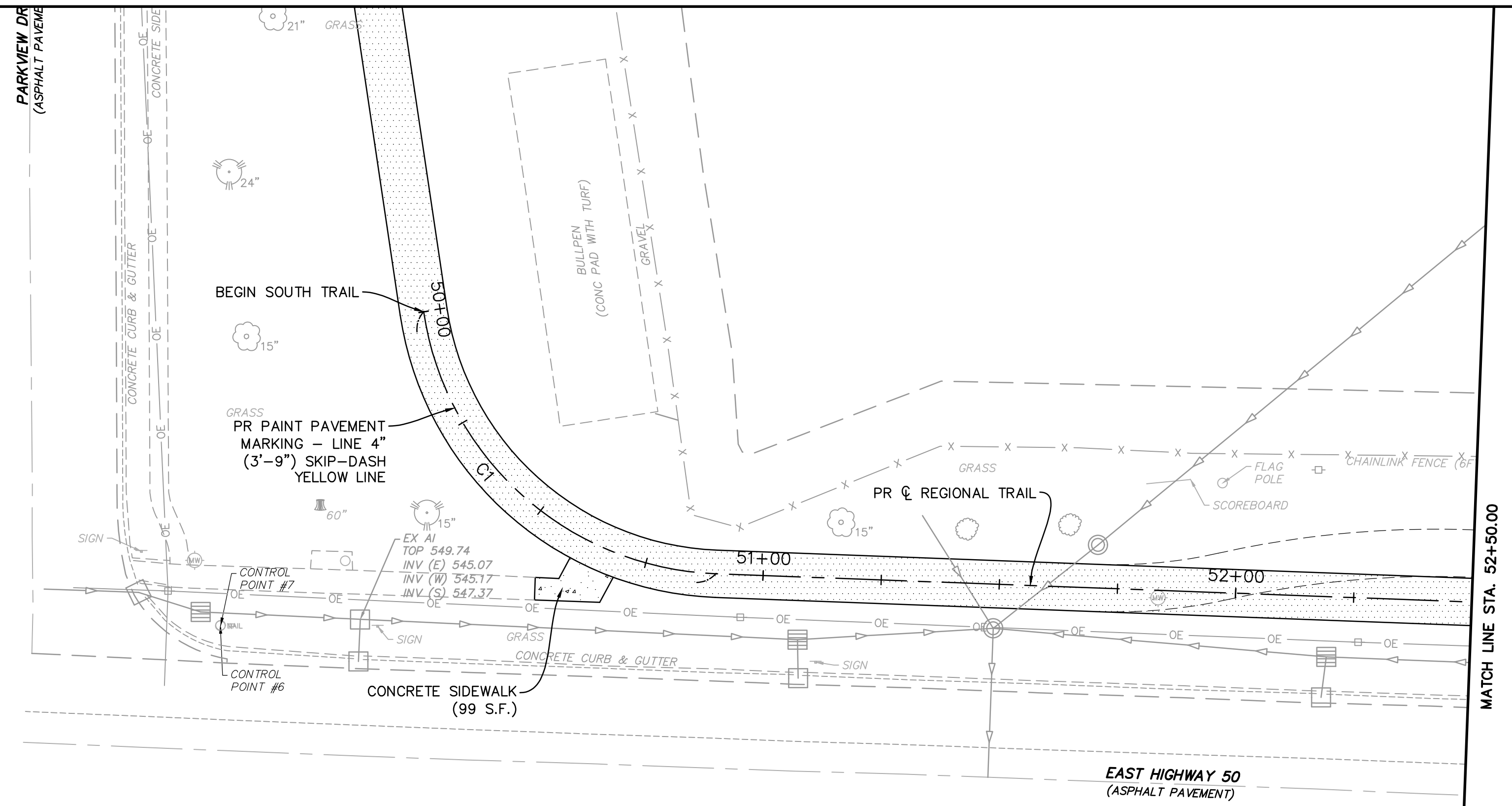
REGIONAL TRAIL

COUNTY	TOTAL SHEETS	SHEET NO.
ST. CLAIR	76	24
PROJECT NO. ME22034		



Curve Table: Alignments							
Curve #	Radius	Length	Δ	T	PC	PI	PT
C1	65.00	90.07	079°23'27"	53.96	50+00.00	50+53.96	50+90.07

- LEGEND:**
- NEW HOT-MIX ASPHALT PAVEMENT
 - NEW GRAVEL PAVEMENT
 - NEW PC CONCRETE SIDEWALK



MODEL: Default; FILE NAME: P:\2034\ME22034_O'Fallon_Community_Park_Improvements



USER NAME =	MILLENNIA	DESIGNED -	M.J.R.	REVISED -	_____
DRAWN -	T.J.L.	REVISOR -	_____	DATE -	11/20/2023
PLOT SCALE =	SEE PLAN	CHECKED -	E.R.O.	REVISED -	_____
PLOT DATE =	11/20/2023	DATE -	11/20/2023	REVISED -	_____



CITY OF O'FALLON

O'FALLON COMMUNITY PARK IMPROVEMENTS
SOUTH TRAIL - PLAN AND PROFILE

SCALE: 1"=20' SHEET 7 OF 11 SHEETS STA. 50+00 TO STA. 52+50



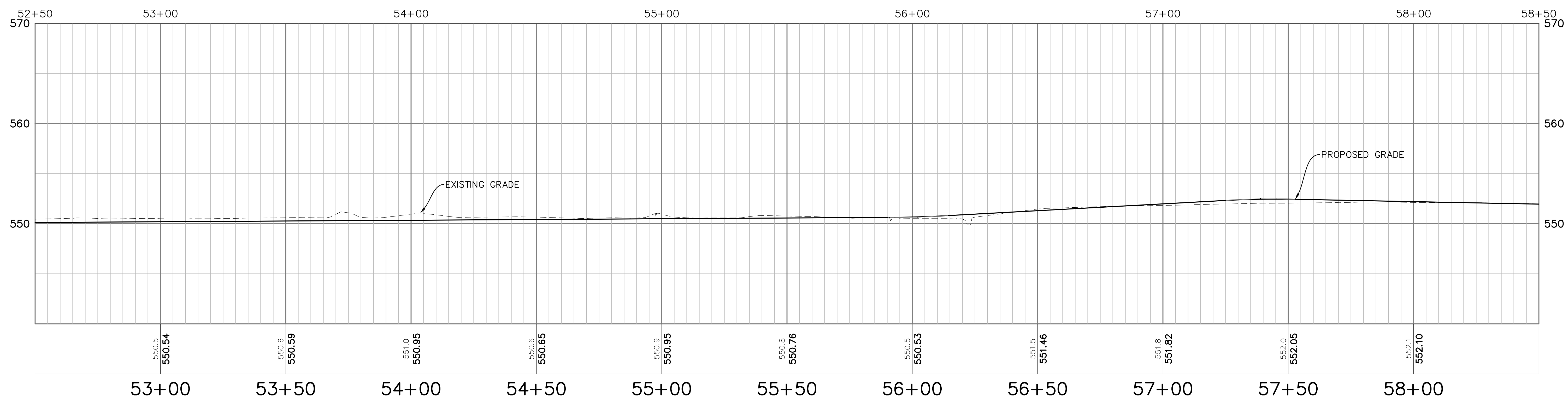
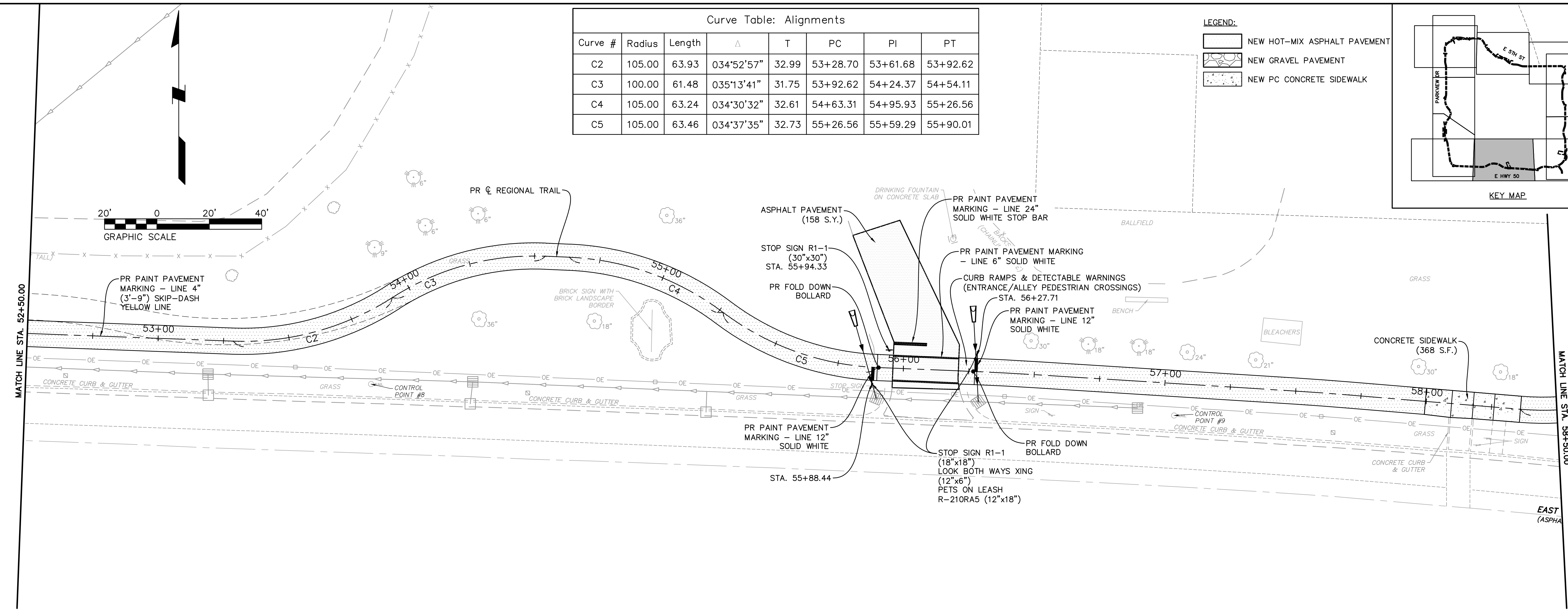
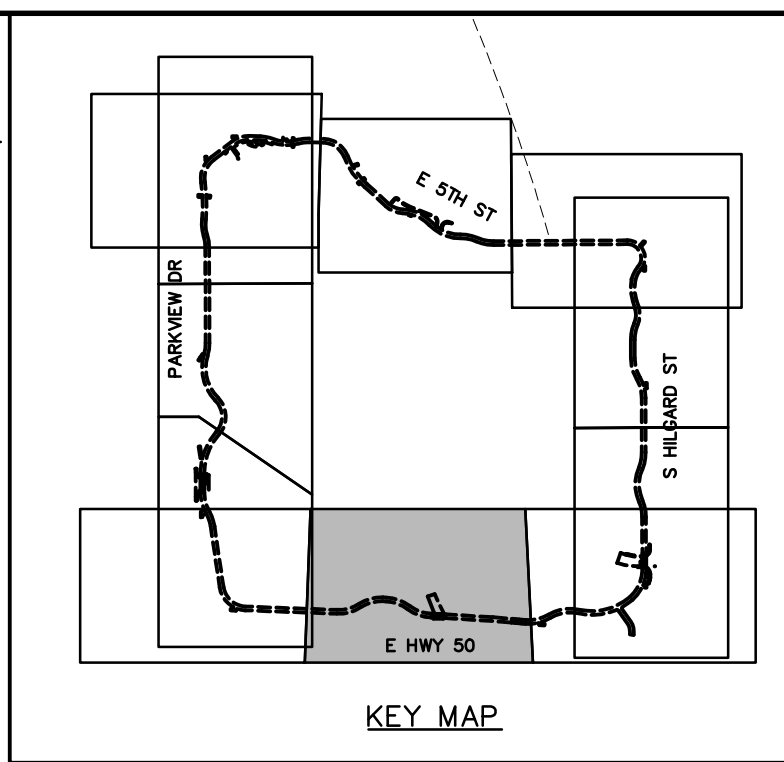
REGIONAL TRAIL

COUNTY	TOTAL SHEETS	SHEET NO.
ST. CLAIR	76	25
PROJECT NO. ME22034		

Curve Table: Alignments							
Curve #	Radius	Length	Δ	T	PC	PI	PT
C2	105.00	63.93	034°52'57"	32.99	53+28.70	53+61.68	53+92.62
C3	100.00	61.48	035°13'41"	31.75	53+92.62	54+24.37	54+54.11
C4	105.00	63.24	034°30'32"	32.61	54+63.31	54+95.93	55+26.56
C5	105.00	63.46	034°37'35"	32.73	55+26.56	55+59.29	55+90.01

LEGEND:

- NEW HOT-MIX ASPHALT PAVEMENT
- NEW GRAVEL PAVEMENT
- NEW PC CONCRETE SIDEWALK



MODEL: Default; FILE NAME: P:\2023\ME22034_O'Fallon_Community_Park_Improvements



USER NAME =	MILLENNIA	DESIGNED -	M.J.R.	REVISED -	
DRAWN -	T.J.L.	REVISIONS			
CHECKED -	E.R.O.	DATE	11/20/2023		
PLOT SCALE =	SEE PLAN				
PLOT DATE =	11/20/2023				



CITY OF O'FALLON

O'FALLON COMMUNITY PARK IMPROVEMENTS
SOUTH TRAIL - PLAN AND PROFILE

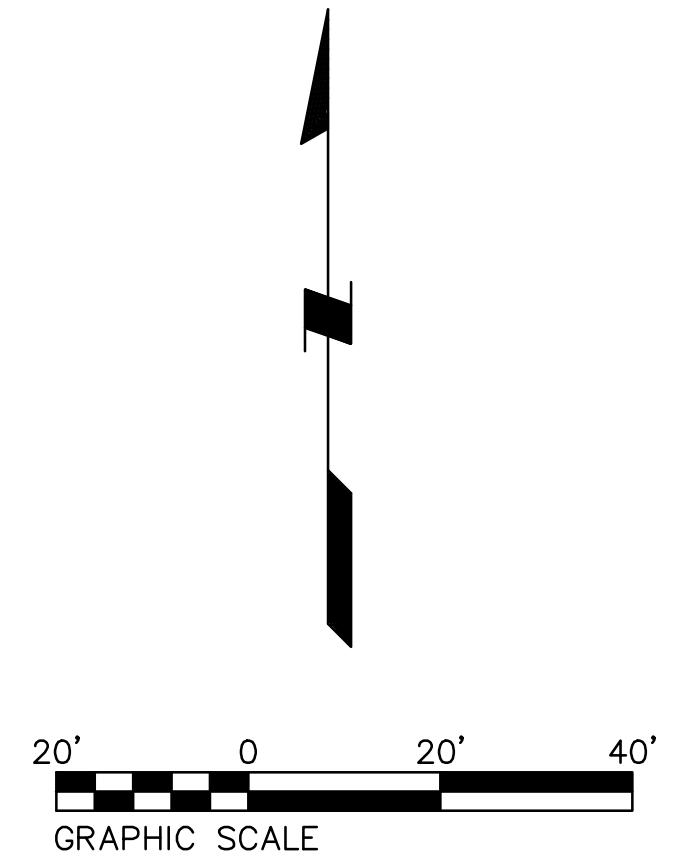
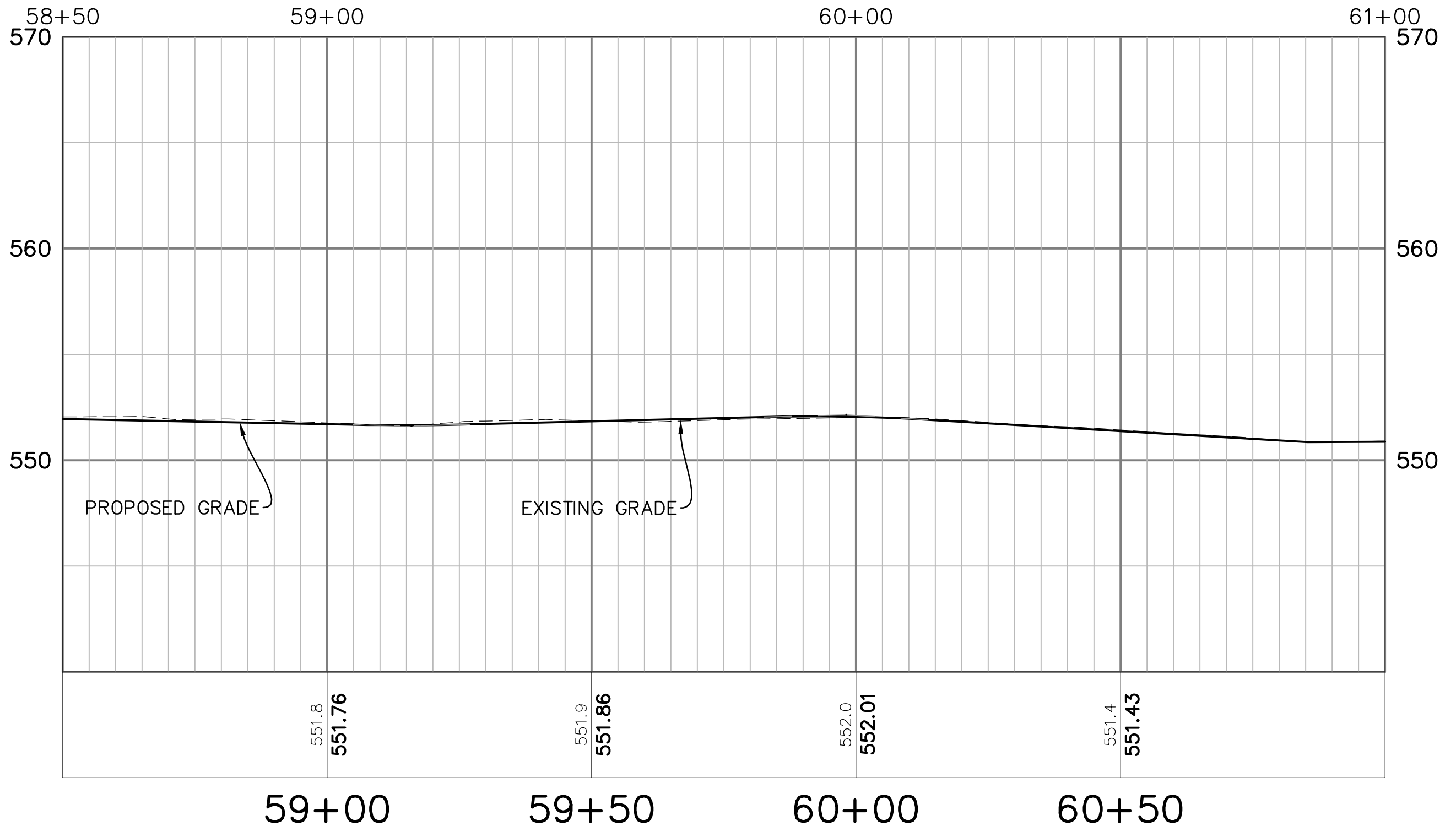
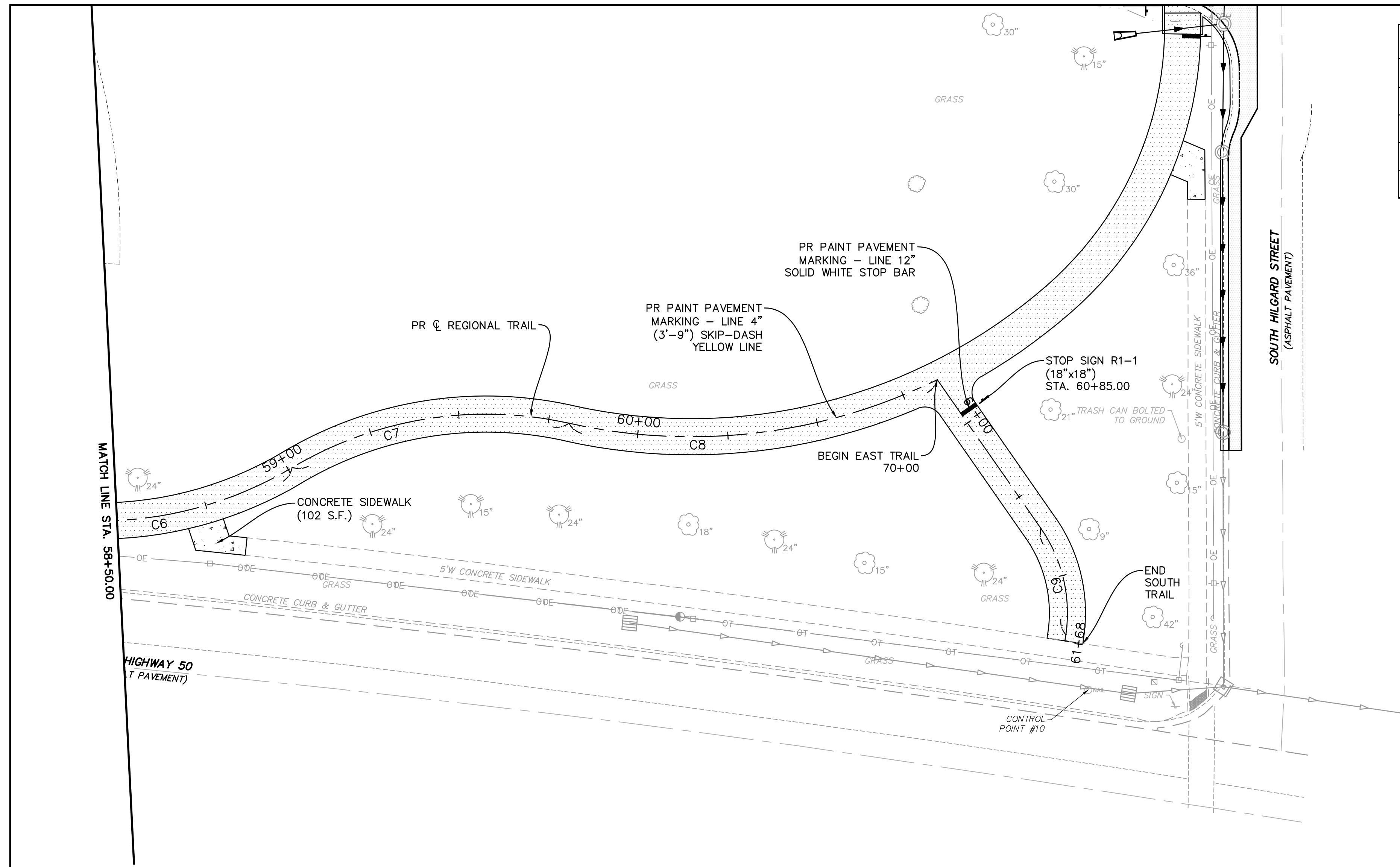
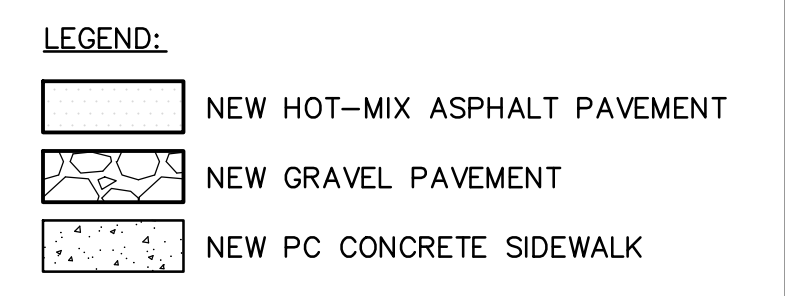
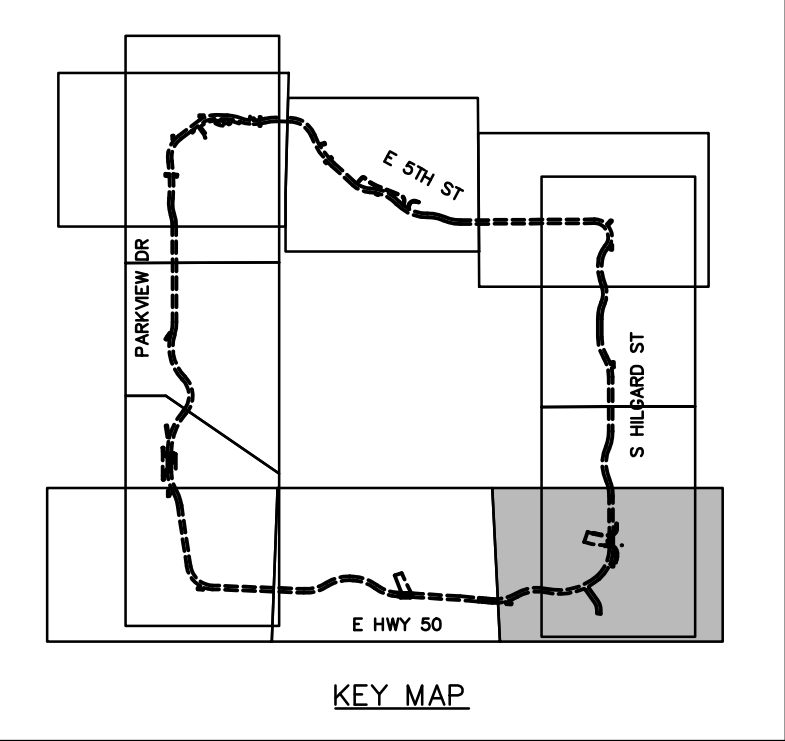
SCALE: 1"=20' SHEET 8 OF 11 SHEETS STA. 52+50 TO STA. 58+50



REGIONAL TRAIL

COUNTY	TOTAL SHEETS	SHEET NO.
ST. CLAIR	76	26
PROJECT NO.	ME22034	

Curve Table: Alignments							
Curve #	Radius	Length	Δ	T	PC	PI	PT
C6	105.00	65.13	035°32'29"	33.65	58+36.08	58+69.73	59+01.21
C7	105.00	79.50	043°23'01"	41.77	59+01.21	59+42.98	59+80.72
C8	155.00	104.68	038°41'41"	54.42	59+80.72	60+35.14	60+85.40
C9	41.00	31.05	043°23'21"	16.31	61+35.53	61+51.84	61+66.58



MODEL: Default; FILE NAME: P:\2023\ME22034_O'Fallon_Community_Park_Improvements



USER NAME = MILLENNIA	DESIGNED - M.J.R.	REVISED -
PLOT SCALE = SEE PLAN	DRAWN - T.J.L.	REVISED -
PLOT DATE = 11/20/2023	CHECKED - E.R.O.	REVISED -
	DATE - 11/20/2023	REVISED -



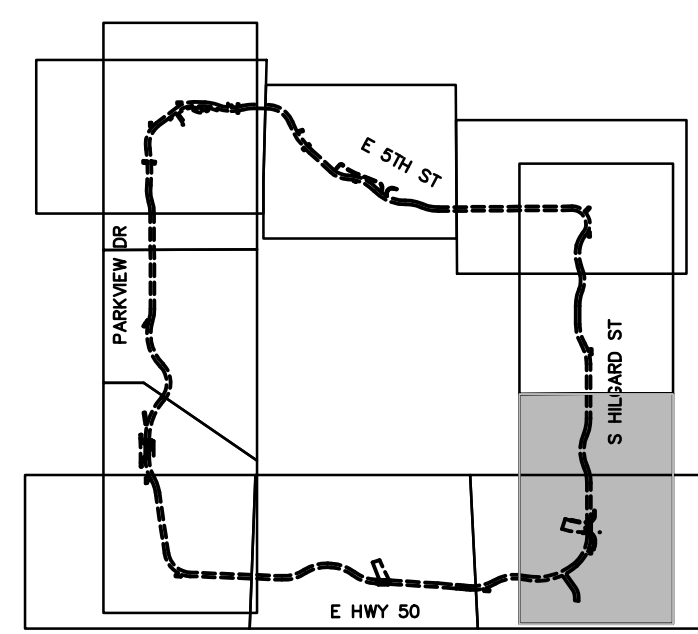
CITY OF O'FALLON

O'FALLON COMMUNITY PARK IMPROVEMENTS
SOUTH TRAIL - PLAN AND PROFILE
SCALE: 1"=20' SHEET 9 OF 11 SHEETS STA. 58+50 TO STA. 61+68



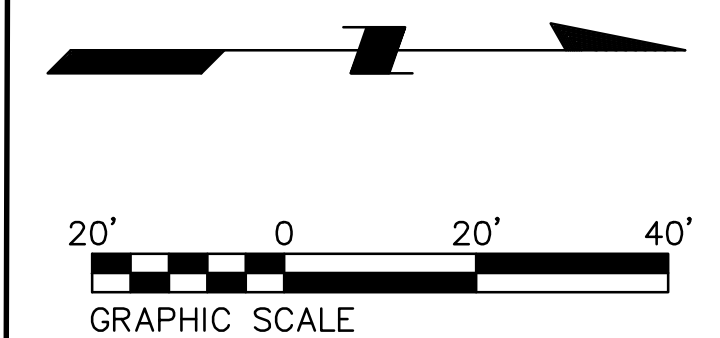
REGIONAL TRAIL

COUNTY	TOTAL SHEETS	SHEET NO.
ST. CLAIR	76	27
PROJECT NO. ME22034		

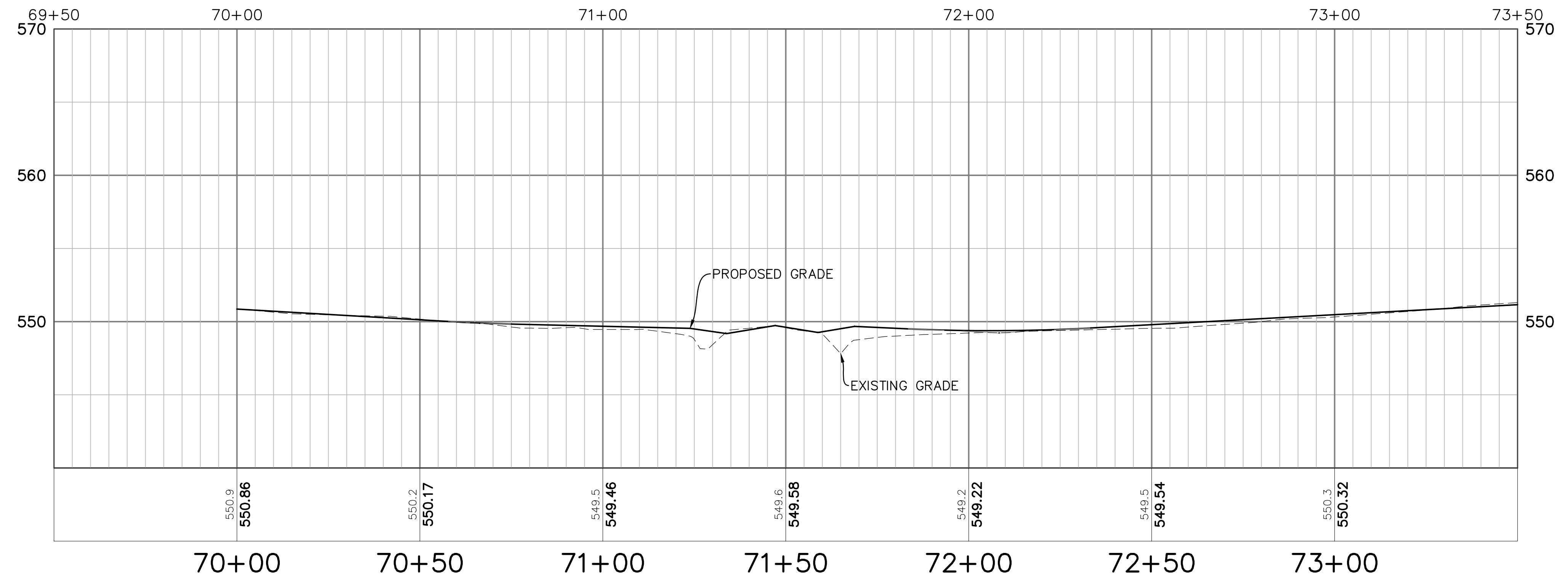
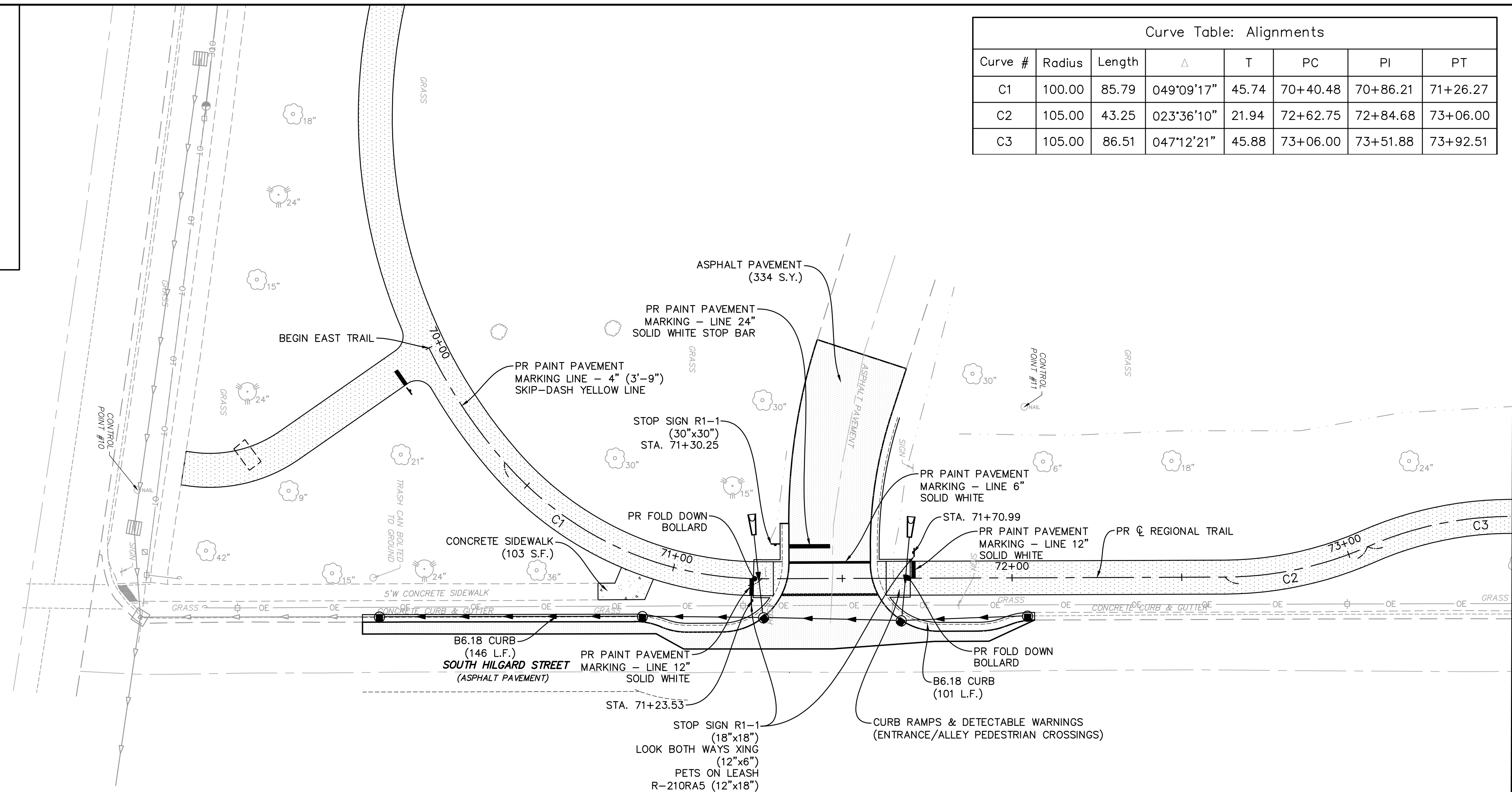


KEY MAP

Curve Table: Alignments							
Curve #	Radius	Length	Δ	T	PC	PI	PT
C1	100.00	85.79	049°09'17"	45.74	70+40.48	70+86.21	71+26.27
C2	105.00	43.25	023°36'10"	21.94	72+62.75	72+84.68	73+06.00
C3	105.00	86.51	047°12'21"	45.88	73+06.00	73+51.88	73+92.51



- LEGEND:
- NEW HOT-MIX ASPHALT PAVEMENT
 - NEW GRAVEL PAVEMENT
 - NEW PC CONCRETE SIDEWALK



MODEL: Default; FILE NAME: P:\2023\ME22034_O'Fallon_Community_Park_Improvements



USER NAME = MILLENNIA
 PLOT SCALE = SEE PLAN
 PLOT DATE = 11/20/2023

DESIGNED - M.J.R.
 DRAWN - T.J.L.
 CHECKED - E.R.O.
 DATE - 11/20/2023

REVISED - _____
 REVISED - _____
 REVISED - _____
 REVISED - _____



CITY OF O'FALLON

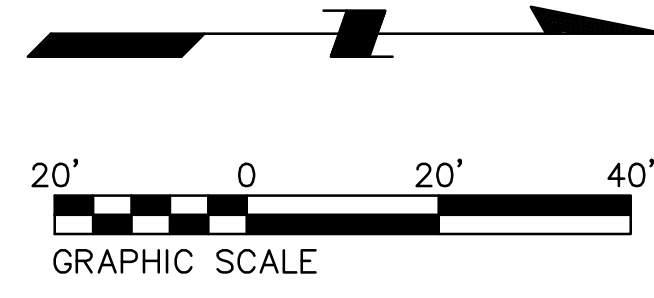
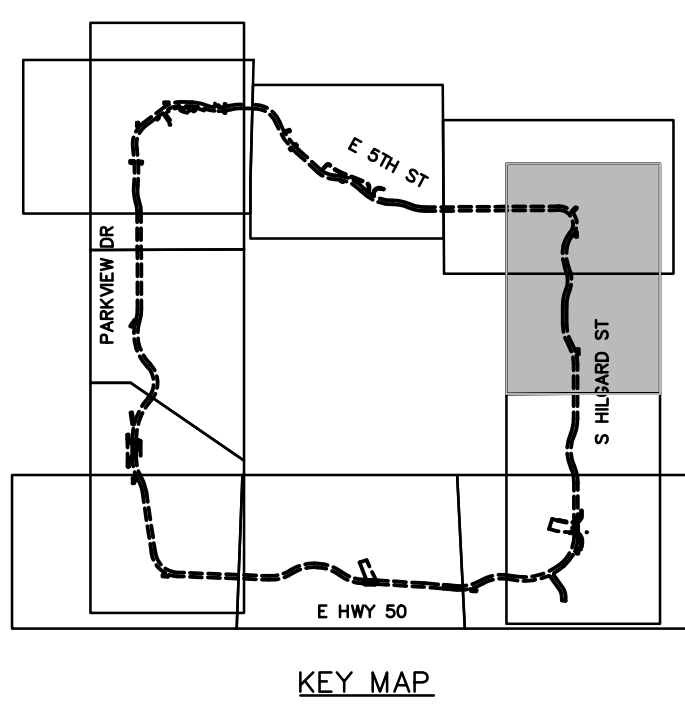
O'FALLON COMMUNITY PARK IMPROVEMENTS
 EAST TRAIL - PLAN AND PROFILE

SCALE: 1"=20' SHEET 10 OF 11 SHEETS STA. 70+00 TO STA. 73+50



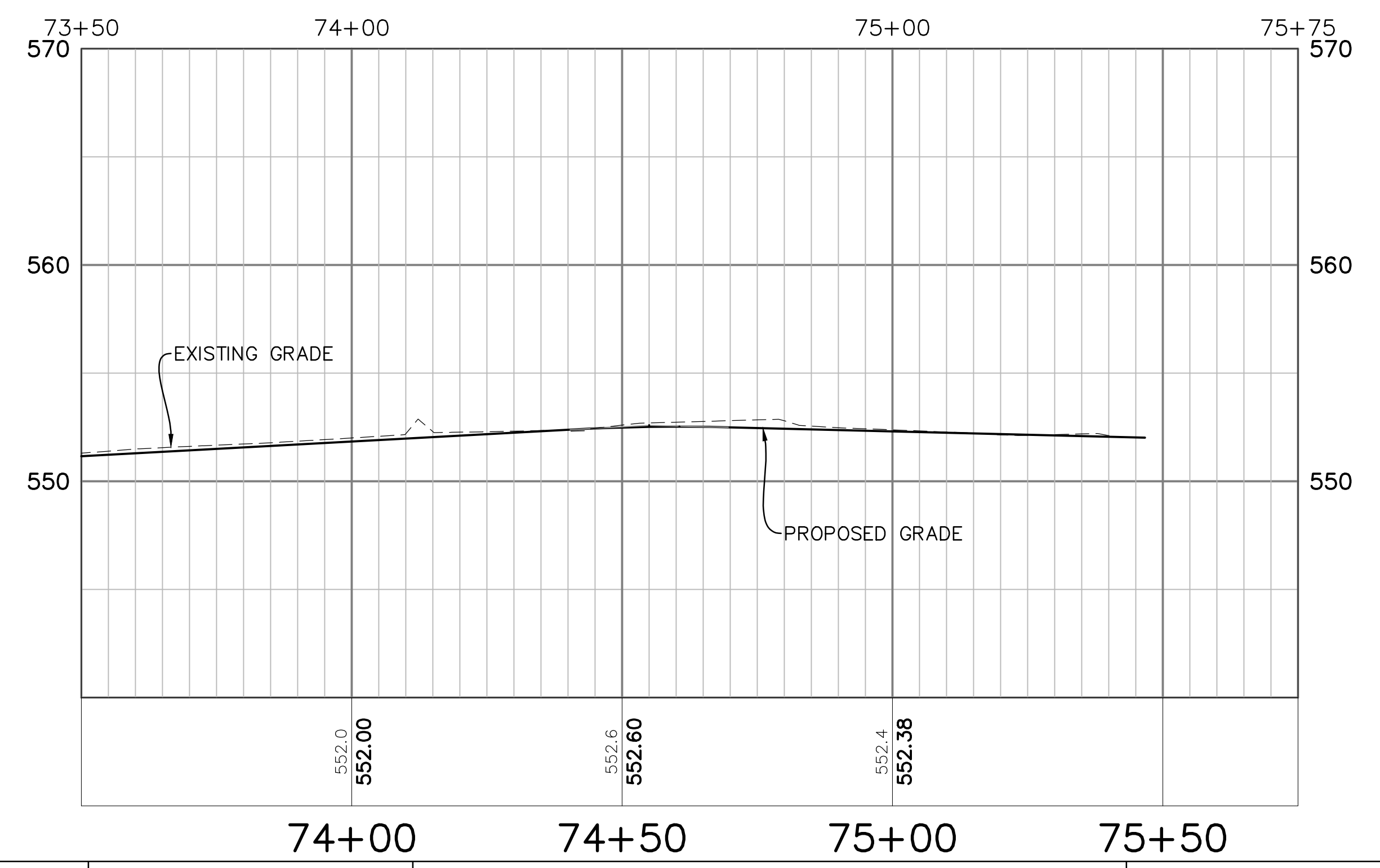
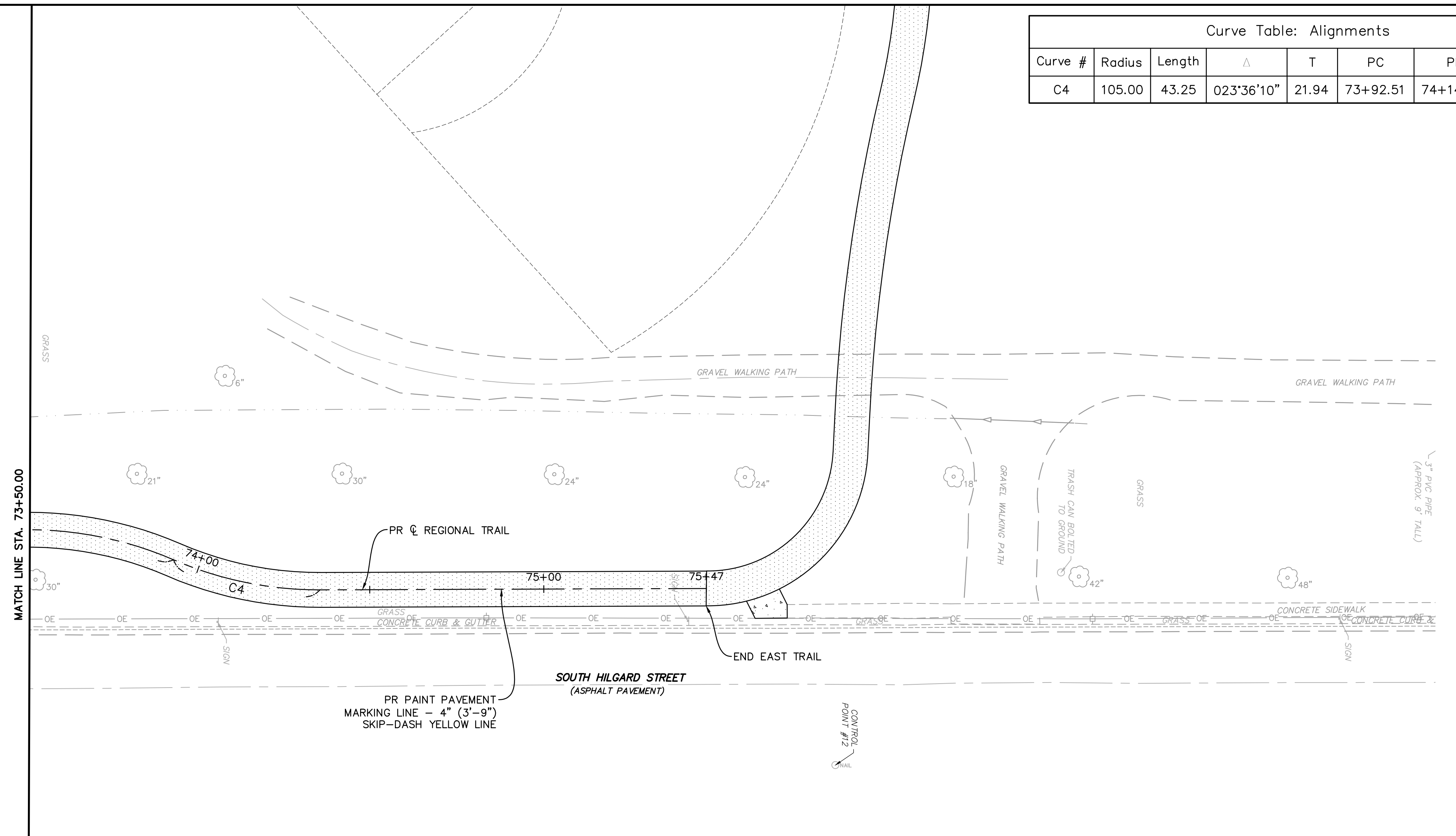
REGIONAL TRAIL

COUNTY	TOTAL SHEETS	SHEET NO.
ST. CLAIR	76	28
PROJECT NO. ME22034		



- LEGEND:
- NEW HOT-MIX ASPHALT PAVEMENT
 - NEW GRAVEL PAVEMENT
 - NEW PC CONCRETE SIDEWALK

Curve Table: Alignments							
Curve #	Radius	Length	Δ	T	PC	PI	PT
C4	105.00	43.25	023°36'10"	21.94	73+92.51	74+14.45	74+35.76



MODEL: Default; FILE NAME: P:\2034\ME22034_O'Fallon_Community_Park_Improvements



USER NAME = MILLENNIA	DESIGNED - M.J.R.	REVISED -
PLOT SCALE = SEE PLAN	DRAWN - T.J.L.	REVISED -
PLOT DATE = 11/20/2023	CHECKED - E.R.O.	REVISED -
	DATE - 11/20/2023	REVISED -



CITY OF O'FALLON

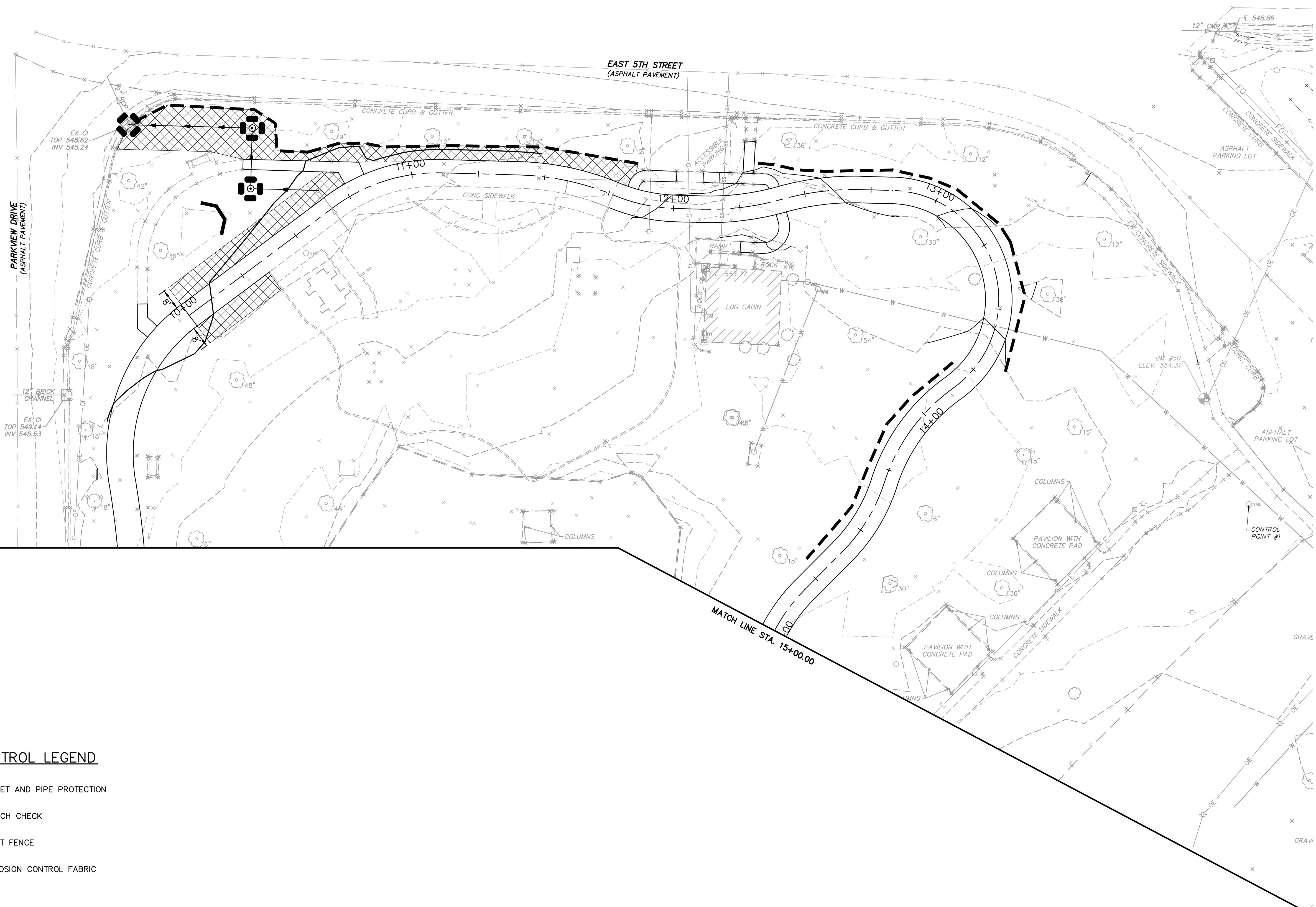
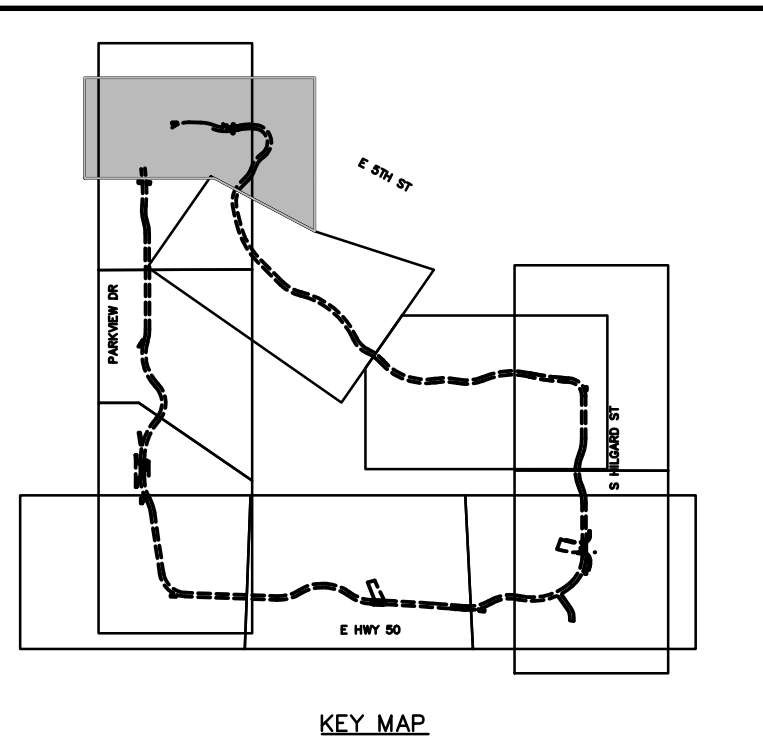
O'FALLON COMMUNITY PARK IMPROVEMENTS
EAST TRAIL - PLAN AND PROFILE

SCALE: 1"=20' SHEET 11 OF 11 SHEETS STA. 73+50 TO STA. 75+47







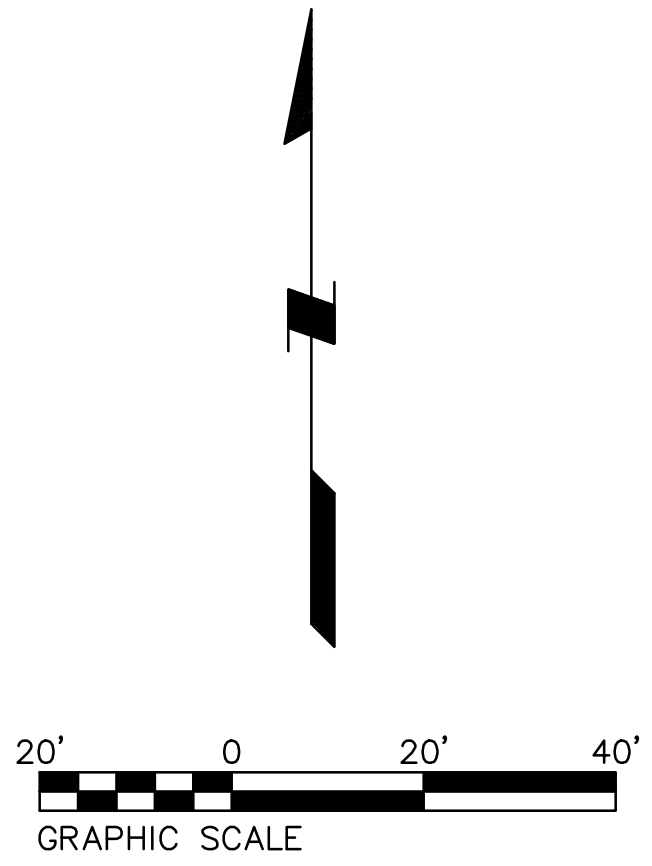
REGIONAL TRAIL

COUNTY	TOTAL SHEETS	SHEET NO.
ST. CLAIR	76	29
PROJECT NO. ME22034		



EROSION CONTROL LEGEND

-  INLET AND PIPE PROTECTION
-  DITCH CHECK
-  SILT FENCE
-  EROSION CONTROL FABRIC



MODEL: Default; FILE NAME: P:\2023\ME22034 - O'Fallon Community Park Improvements



USER NAME =	MILLENNIA	DESIGNED -	M.J.R.	REVISED -	_____
		DRAWN -	T.J.L.	REVISED -	_____
PLOT SCALE =	SEE PLAN	CHECKED -	E.R.O.	REVISED -	_____
PLOT DATE =	11/20/2023	DATE -	11/20/2023	REVISED -	_____



CITY OF O'FALLON

**O'FALLON COMMUNITY PARK IMPROVEMENTS
NORTH TRAIL - EROSION CONTROL PLAN**





SCALE: 1"=20' SHEET 1 OF 11 SHEETS STA. 10+00 TO STA. 15+00

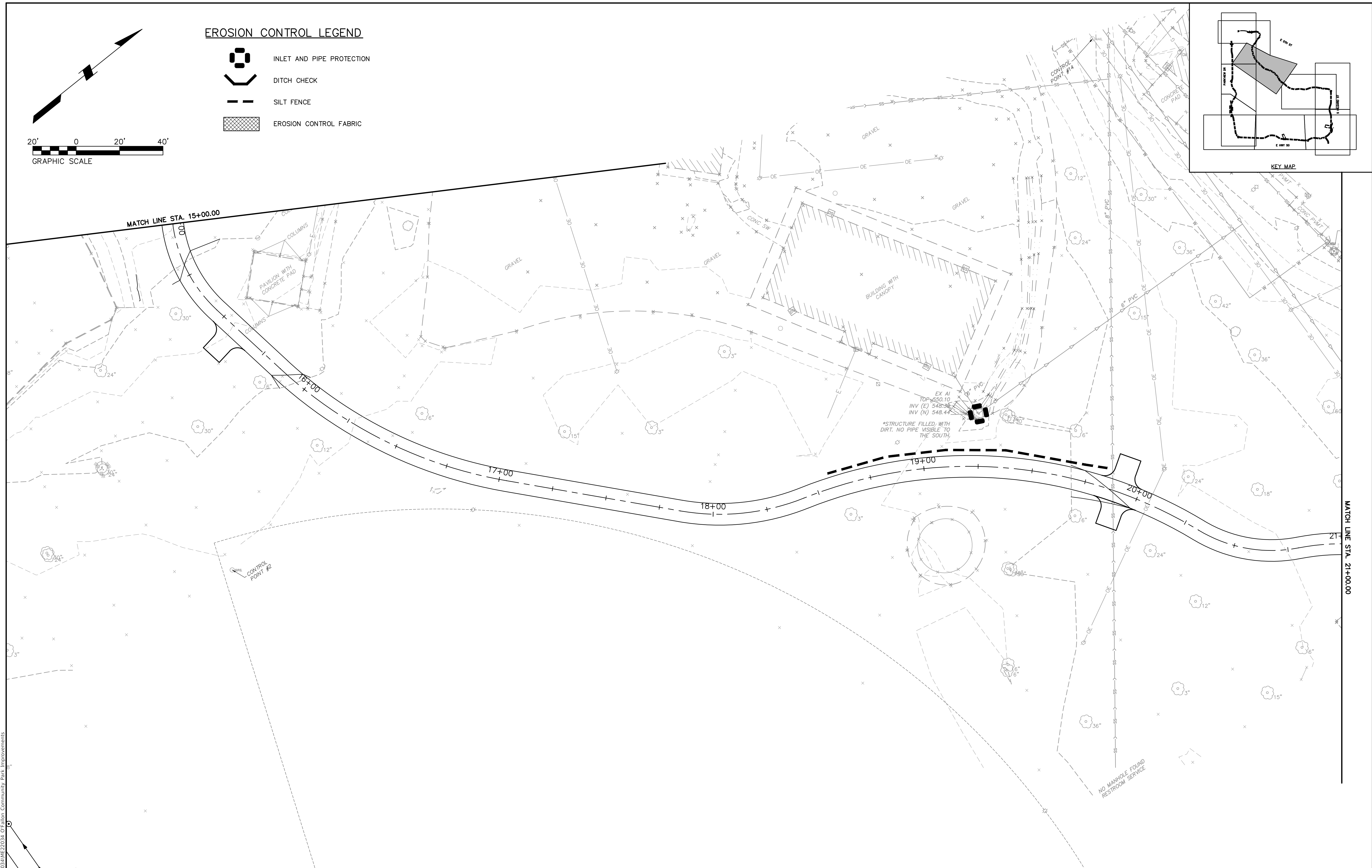
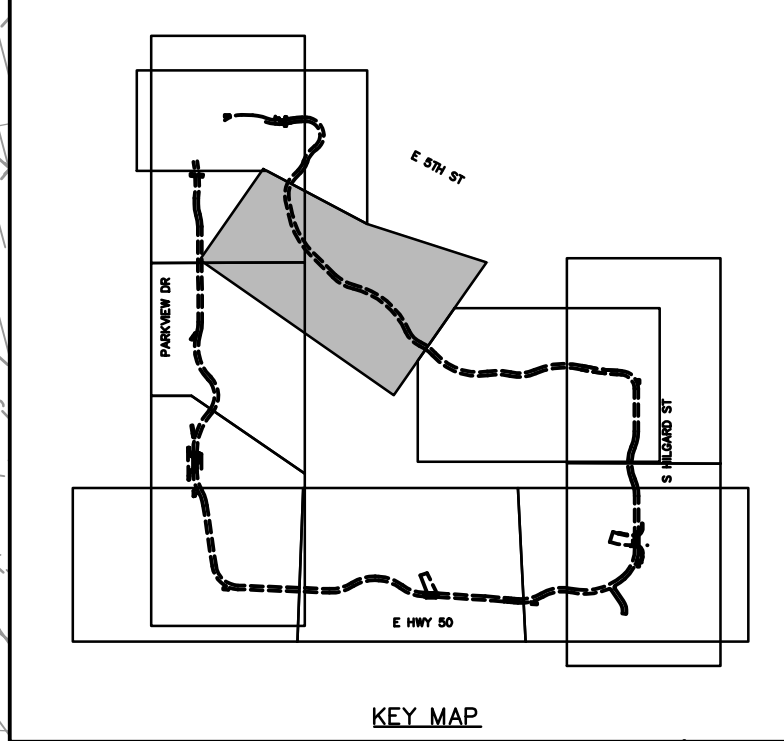
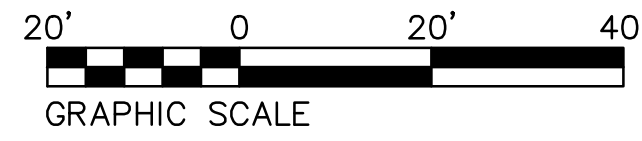


REGIONAL TRAIL

COUNTY	TOTAL SHEETS	SHEET NO.
ST. CLAIR	76	30
PROJECT NO. ME22034		

EROSION CONTROL LEGEND

-  INLET AND PIPE PROTECTION
-  DITCH CHECK
-  SILT FENCE
-  EROSION CONTROL FABRIC



MODEL: Default; FILE NAME: P:\2023\ME22034 O'Fallon Community Park Improvements



USER NAME =	MILLENNIA	DESIGNED -	M.J.R.	REVISED -	_____
		DRAWN -	T.J.L.	REVISED -	_____
PLOT SCALE =	SEE PLAN	CHECKED -	E.R.O.	REVISED -	_____
PLOT DATE =	11/20/2023	DATE -	11/20/2023	REVISED -	_____



CITY OF O'FALLON

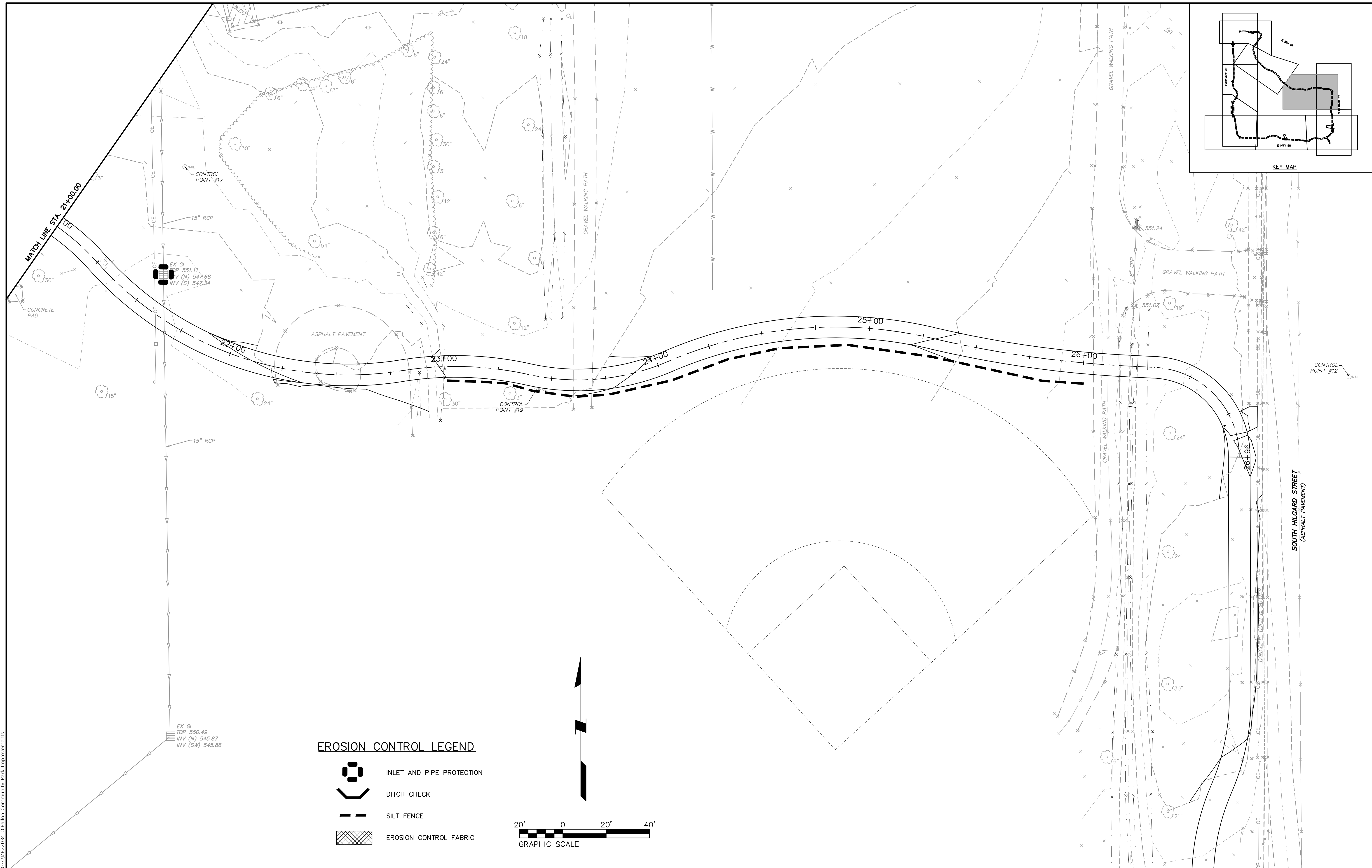
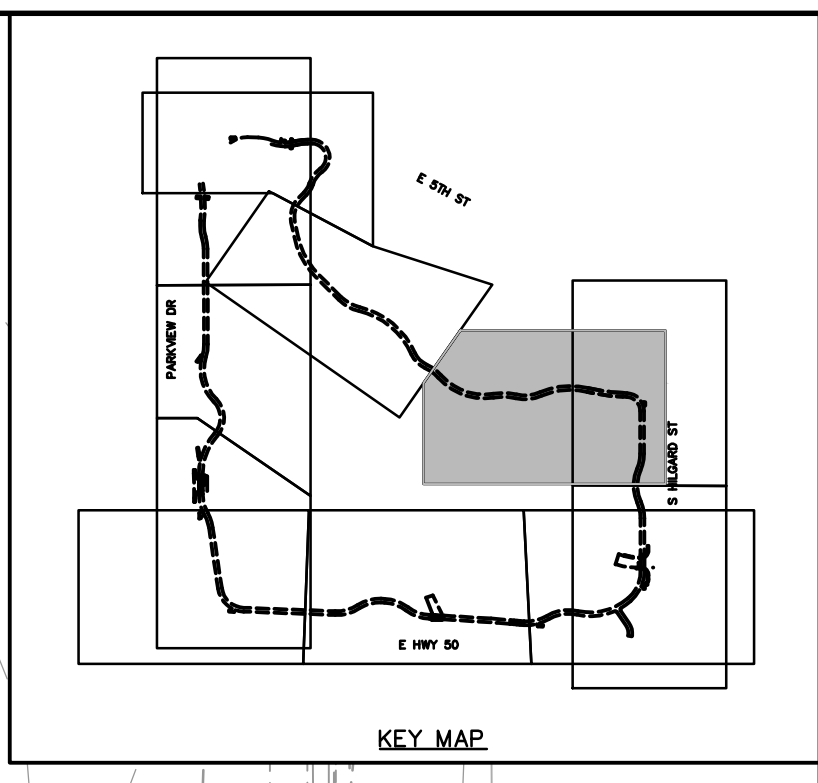
**O'FALLON COMMUNITY PARK IMPROVEMENTS
NORTH TRAIL - EROSION CONTROL PLAN**

SCALE: 1"=20' SHEET 2 OF 11 SHEETS STA. 15+00 TO STA. 21+00




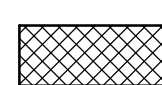


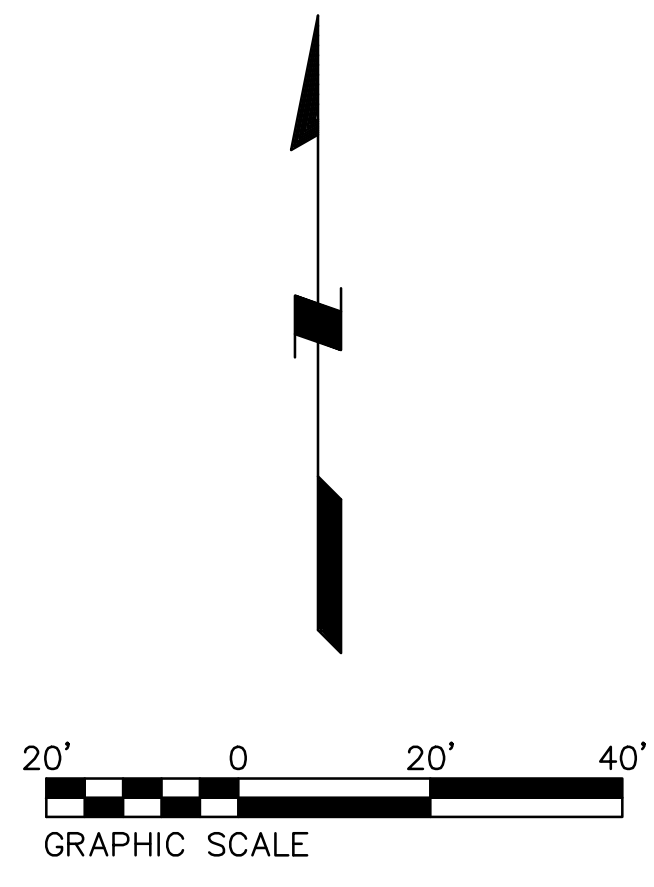
REGIONAL TRAIL

COUNTY	TOTAL SHEETS	SHEET NO.
ST. CLAIR	76	31
PROJECT NO. ME22034		



EROSION CONTROL LEGEND

-  INLET AND PIPE PROTECTION
-  DITCH CHECK
-  SILT FENCE
-  EROSION CONTROL FABRIC



MODEL: Default; FILE NAME: P:\2023\ME22034_O'Fallon_Community_Park_Improvements



USER NAME =	MILLENNIA	DESIGNED -	M.J.R.	REVISED -	_____
DRAWN -	T.J.L.	CHECKED -	E.R.O.	REVISED -	_____
PLOT SCALE =	SEE PLAN	DATE -	11/20/2023	REVISED -	_____
PLOT DATE =	11/20/2023				



CITY OF O'FALLON

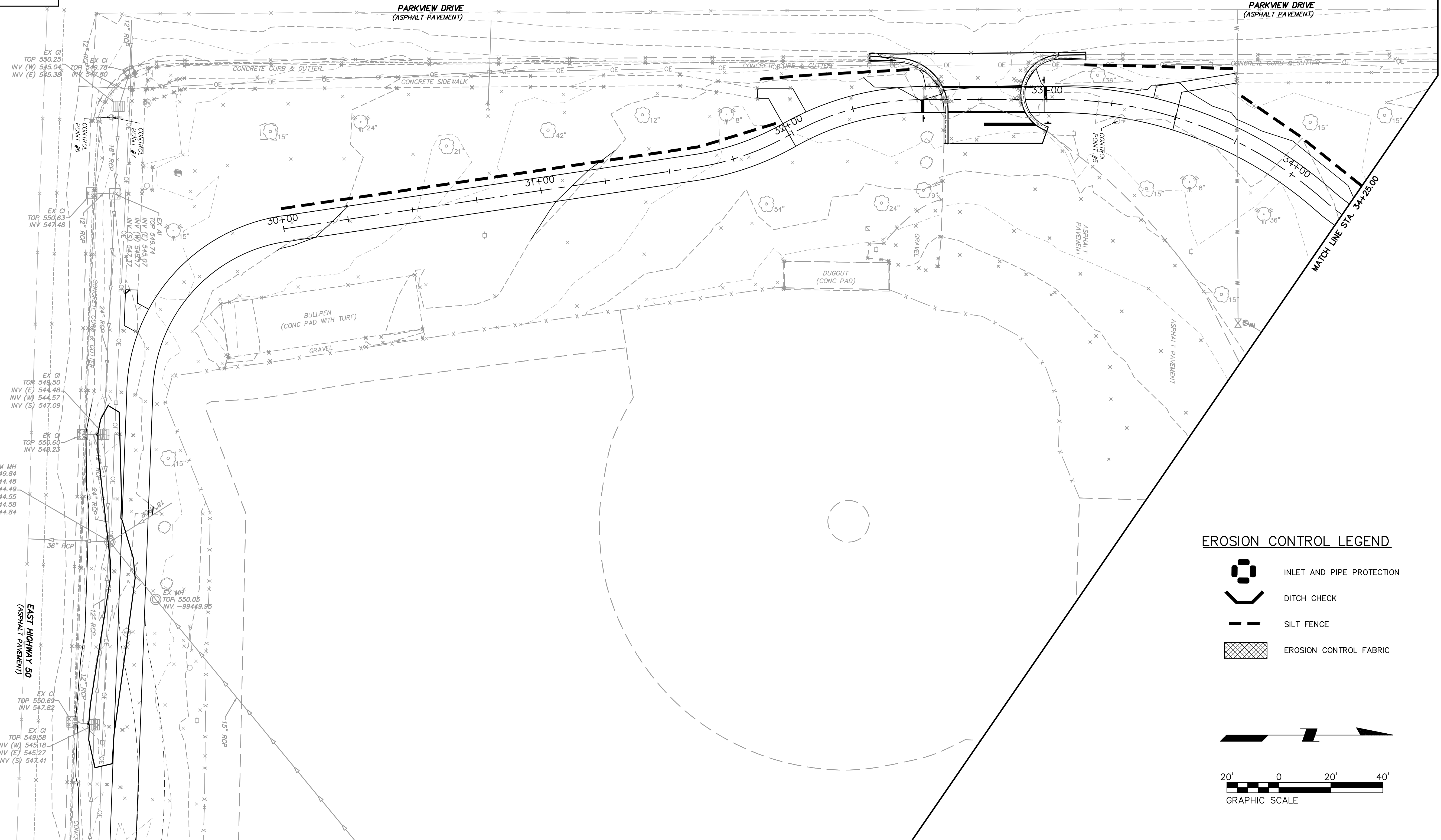
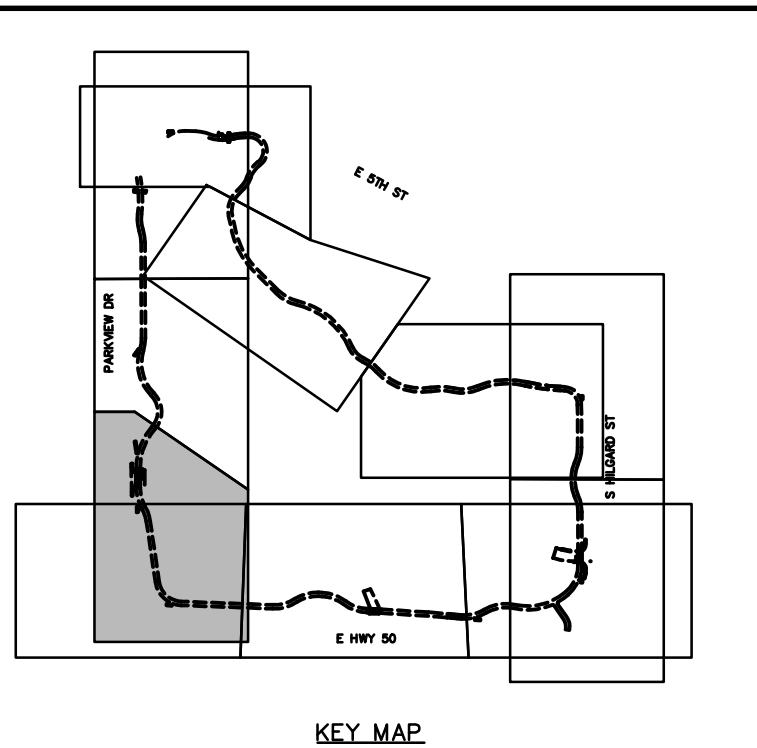
**O'FALLON COMMUNITY PARK IMPROVEMENTS
NORTH TRAIL - EROSION CONTROL PLAN**

SCALE: 1"=20' SHEET 3 OF 11 SHEETS STA. 21+00 TO STA. 26+96







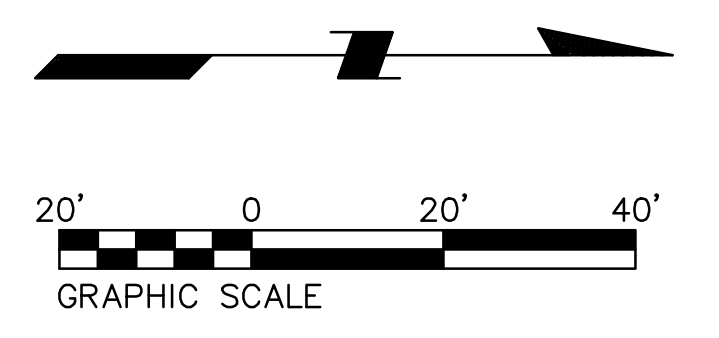
REGIONAL TRAIL

COUNTY	TOTAL SHEETS	SHEET NO.
ST. CLAIR	76	32
PROJECT NO. ME22034		



EROSION CONTROL LEGEND

-  INLET AND PIPE PROTECTION
-  DITCH CHECK
-  SILT FENCE
-  EROSION CONTROL FABRIC



MODEL: Default; FILE NAME: P:\2023\ME22034 - O'Fallon Community Park Improvements



USER NAME = MILLENNIA	DESIGNED - M.J.R.	REVISED -
PLOT SCALE = SEE PLAN	DRAWN - T.J.L.	REVISED -
PLOT DATE = 11/20/2023	CHECKED - E.R.O.	REVISED -
	DATE - 11/20/2023	REVISED -



CITY OF O'FALLON

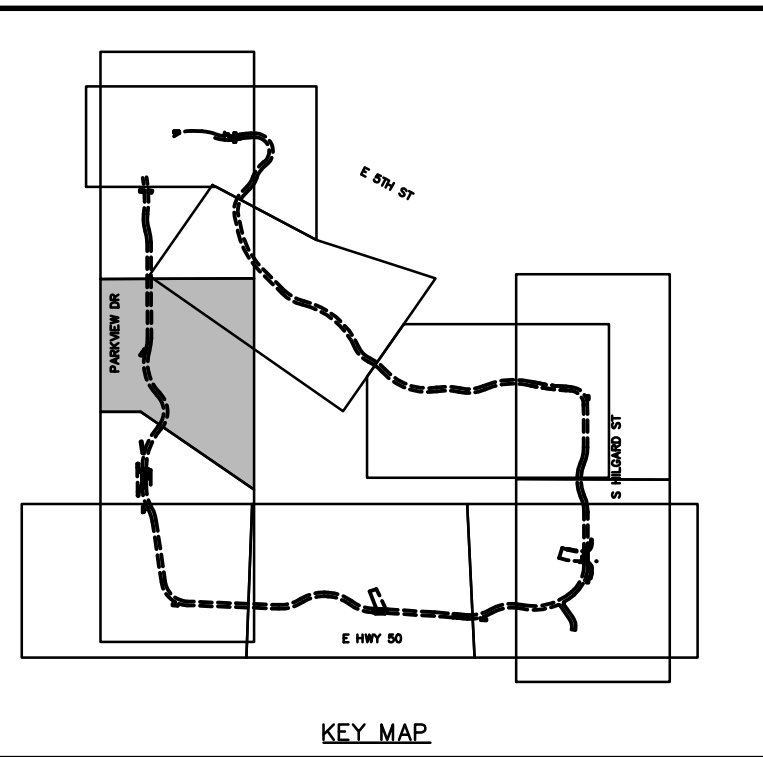
**O'FALLON COMMUNITY PARK IMPROVEMENTS
WEST TRAIL - EROSION CONTROL PLAN**

SCALE: 1"=20' SHEET 4 OF 11 SHEETS STA. 30+00 TO STA. 34+25







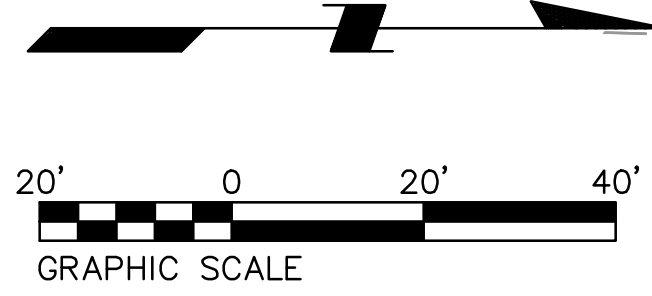
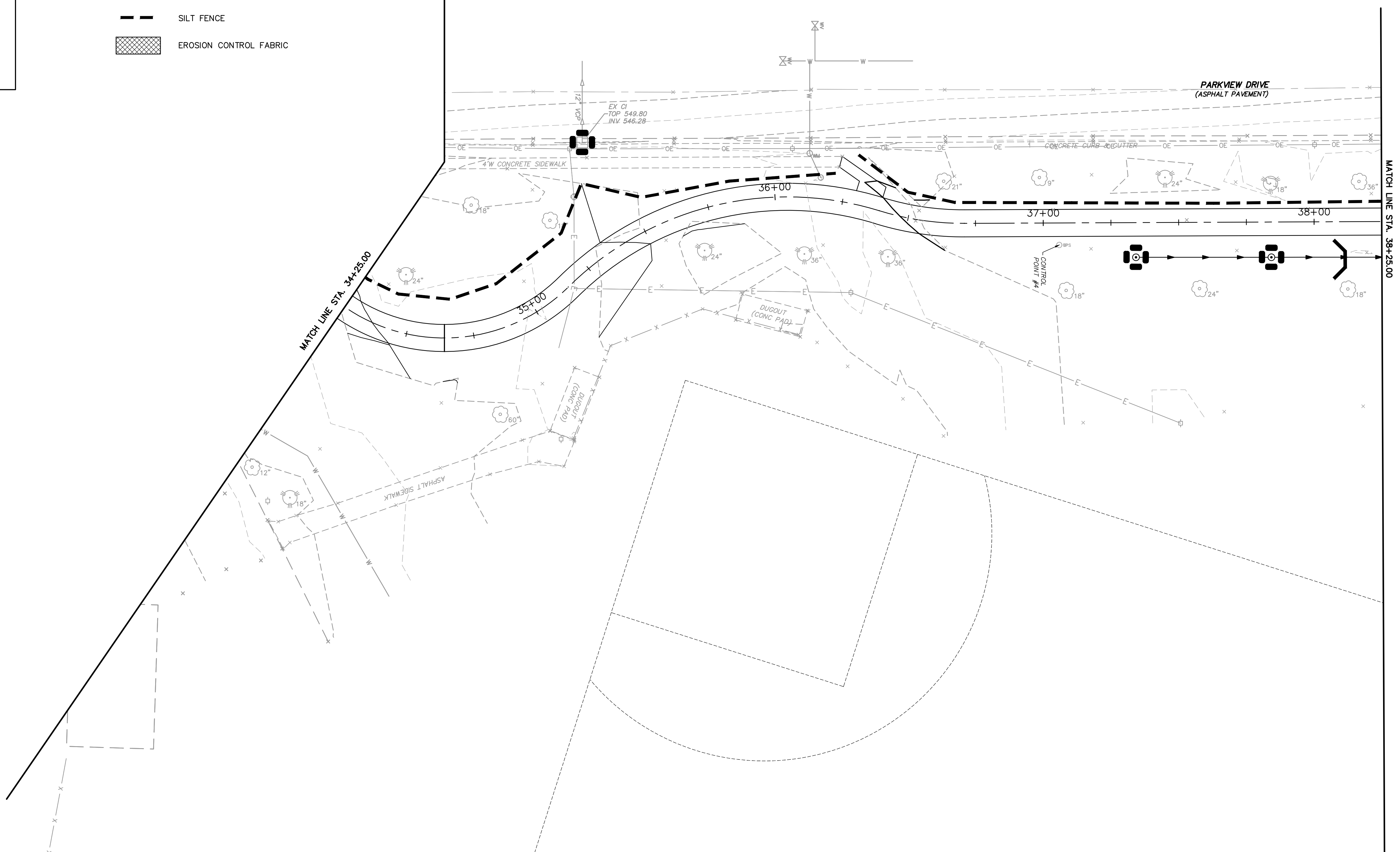
REGIONAL TRAIL

COUNTY	TOTAL SHEETS	SHEET NO.
ST. CLAIR	76	33
PROJECT NO. ME22034		



EROSION CONTROL LEGEND

-  INLET AND PIPE PROTECTION
-  DITCH CHECK
-  SILT FENCE
-  EROSION CONTROL FABRIC



MODEL: Default; FILE NAME: P:\2023\ME22034 - O'Fallon Community Park Improvements



USER NAME =	MILLENNIA	DESIGNED -	M.J.R.	REVISED -	
		DRAWN -	T.J.L.	REVISED -	
PLOT SCALE =	SEE PLAN	CHECKED -	E.R.O.	REVISED -	
PLOT DATE =	11/20/2023	DATE -	11/20/2023	REVISED -	



CITY OF O'FALLON

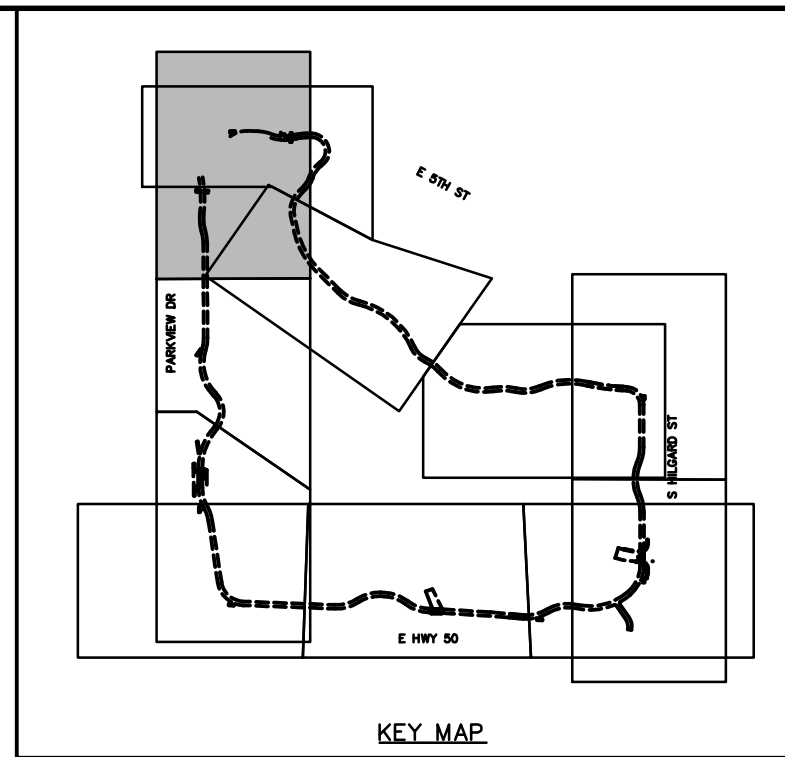
**O'FALLON COMMUNITY PARK IMPROVEMENTS
WEST TRAIL - EROSION CONTROL PLAN**

SCALE: 1"=20' SHEET 5 OF 11 SHEETS STA. 34+25 TO STA. 38+25



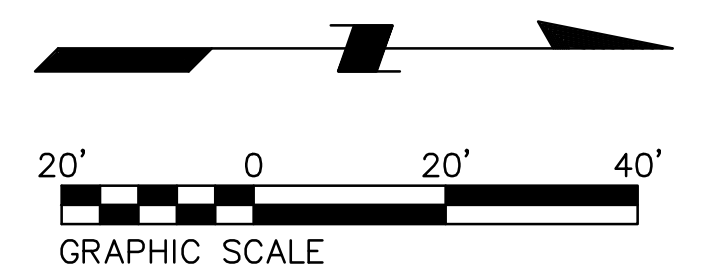
REGIONAL TRAIL

COUNTY	TOTAL SHEETS	SHEET NO.
ST. CLAIR	76	34
PROJECT NO. ME22034		



EROSION CONTROL LEGEND

- INLET AND PIPE PROTECTION
- DITCH CHECK
- SILT FENCE
- EROSION CONTROL FABRIC



MATCH LINE STA. 38+25.00

PARKVIEW DRIVE
(ASPHALT PAVEMENT)

EAST 5TH STREET
(ASPHALT PAVEMENT)

MODEL: Default; FILE NAME: P:\2034\ME22034 - O'Fallon Community Park Improvements



USER NAME =	MILLENNIA	DESIGNED -	M.J.R.	REVISED -	
		DRAWN -	T.J.L.	REVISED -	
PLOT SCALE =	SEE PLAN	CHECKED -	E.R.O.	REVISED -	
PLOT DATE =	11/20/2023	DATE -	11/20/2023	REVISED -	



CITY OF O'FALLON

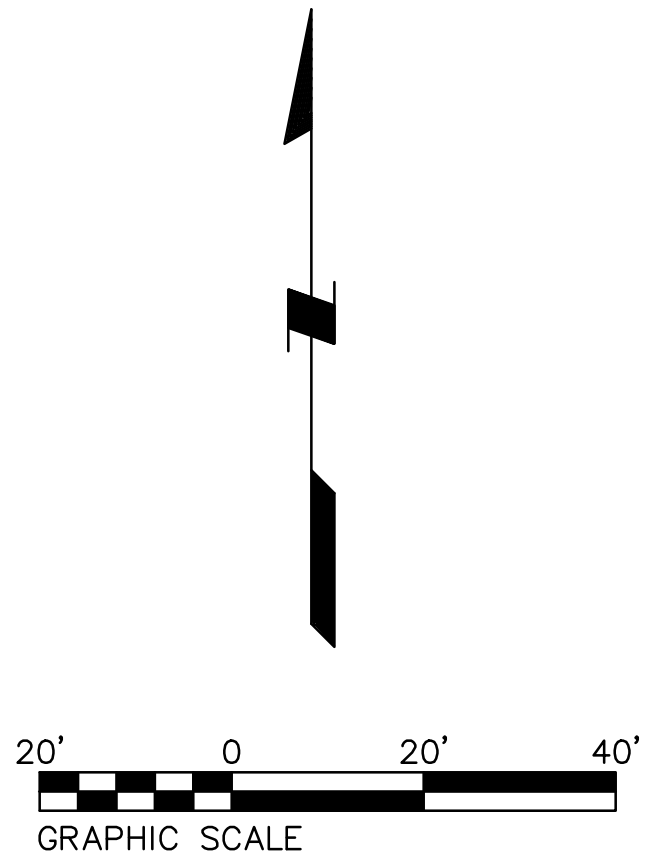
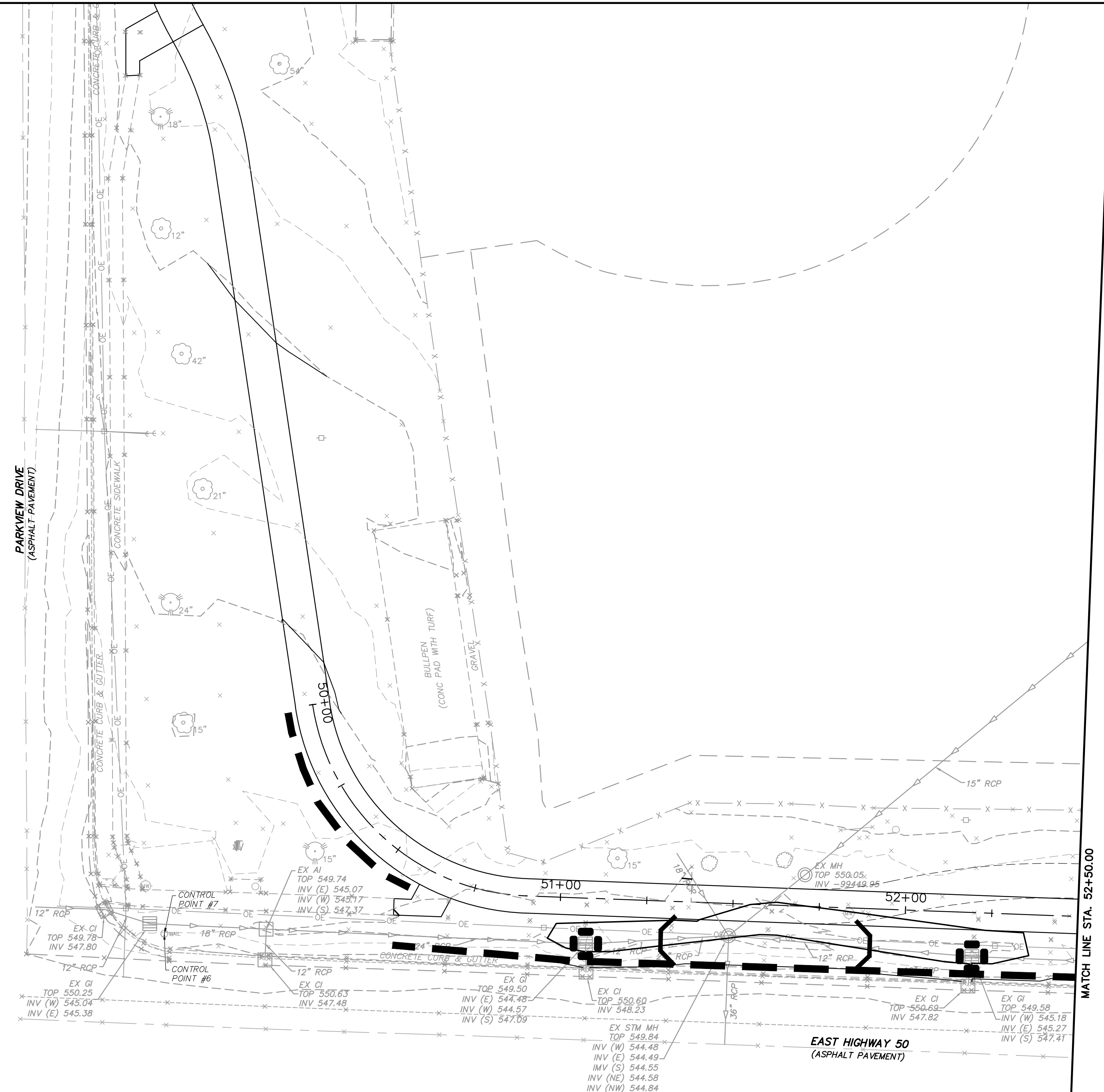
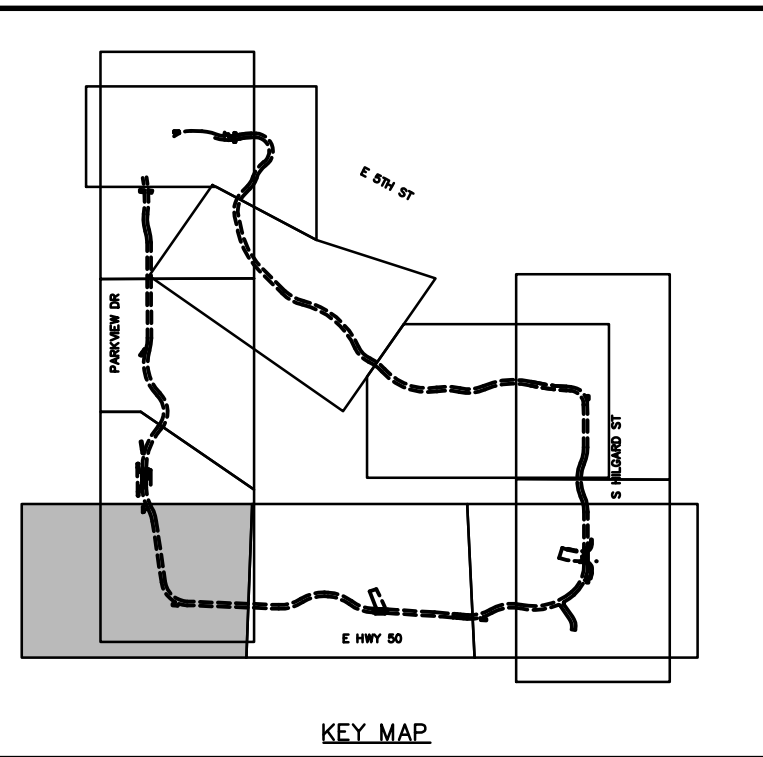
**O'FALLON COMMUNITY PARK IMPROVEMENTS
WEST TRAIL - EROSION CONTROL PLAN**

SCALE: 1"=20' SHEET 6 OF 11 SHEETS STA. 38+25 TO STA. 41+61



REGIONAL TRAIL

COUNTY	TOTAL SHEETS	SHEET NO.
ST. CLAIR	76	35
PROJECT NO. ME22034		



EROSION CONTROL LEGEND

	INLET AND PIPE PROTECTION
	DITCH CHECK
	SILT FENCE
	EROSION CONTROL FABRIC

MODEL: Default; FILE NAME: P:\2034\ME22034_O'Fallon_Community_Park_Improvements



USER NAME =	MILLENNIA	DESIGNED -	M.J.R.	REVISED -	_____
		DRAWN -	T.J.L.	REVISED -	_____
PLOT SCALE =	SEE PLAN	CHECKED -	E.R.O.	REVISED -	_____
PLOT DATE =	11/20/2023	DATE -	11/20/2023	REVISED -	_____



CITY OF O'FALLON

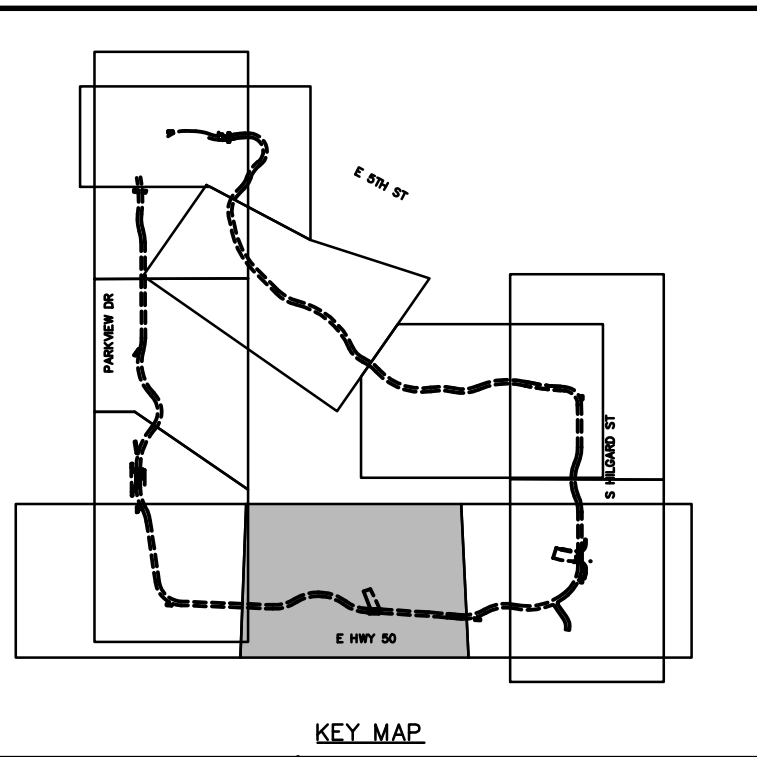
O'FALLON COMMUNITY PARK IMPROVEMENTS
SOUTH TRAIL - EROSION CONTROL PLAN

SCALE: 1"=20' SHEET 7 OF 11 SHEETS STA. 50+00 TO STA. 52+50



REGIONAL TRAIL





COUNTY	TOTAL SHEETS	SHEET NO.
ST. CLAIR	76	36
PROJECT NO. ME22034		

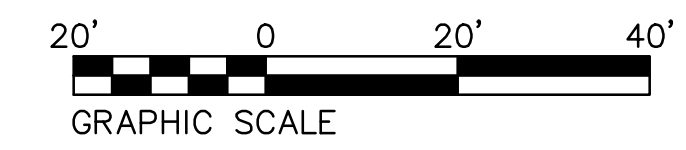


KEY MAP



EROSION CONTROL LEGEND

-  INLET AND PIPE PROTECTION
-  DITCH CHECK
-  SILT FENCE
-  EROSION CONTROL FABRIC



MODEL: Default; FILE NAME: P:\2023\ME22034 - O'Fallon Community Park Improvements



USER NAME =	MILLENNIA	DESIGNED -	M.J.R.	REVISED -	
		DRAWN -	T.J.L.	REVISED -	
PLOT SCALE =	SEE PLAN	CHECKED -	E.R.O.	REVISED -	
PLOT DATE =	11/20/2023	DATE -	11/20/2023	REVISED -	



CITY OF O'FALLON

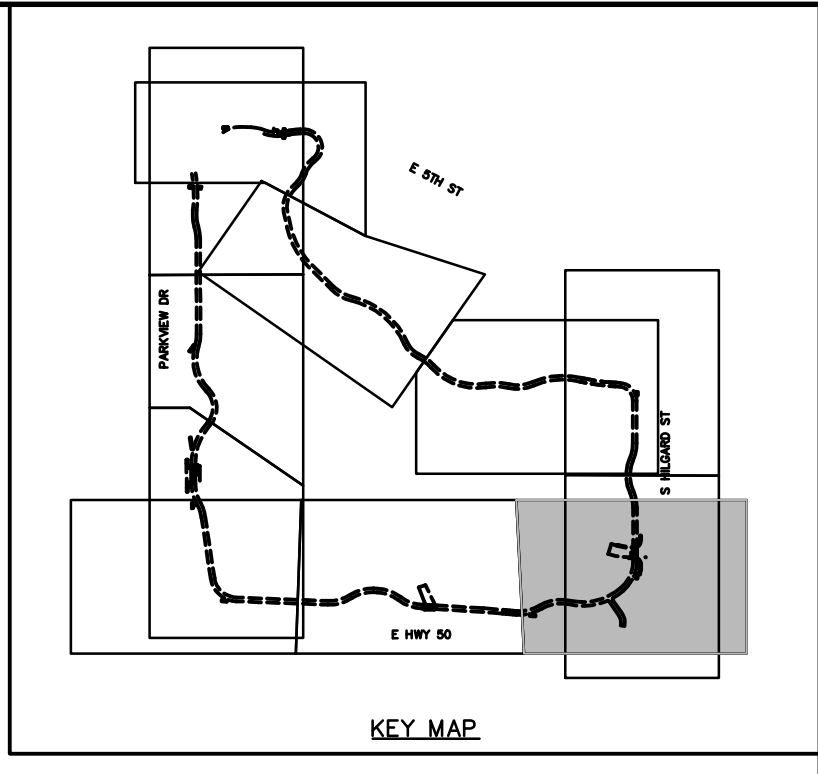
**O'FALLON COMMUNITY PARK IMPROVEMENTS
SOUTH TRAIL - EROSION CONTROL PLAN**

SCALE: 1"=20' SHEET 8 OF 11 SHEETS STA. 52+50 TO STA. 58+50







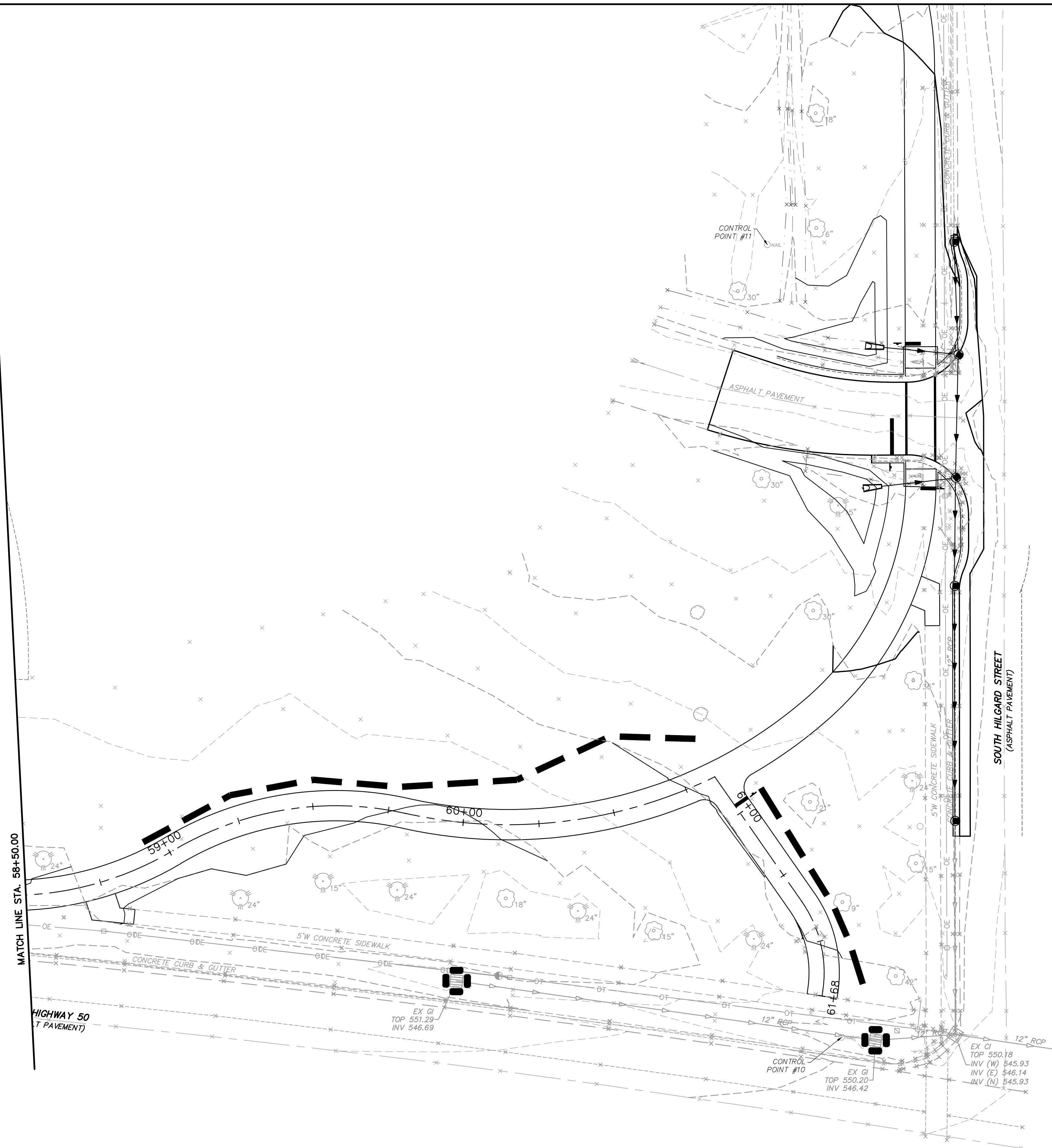
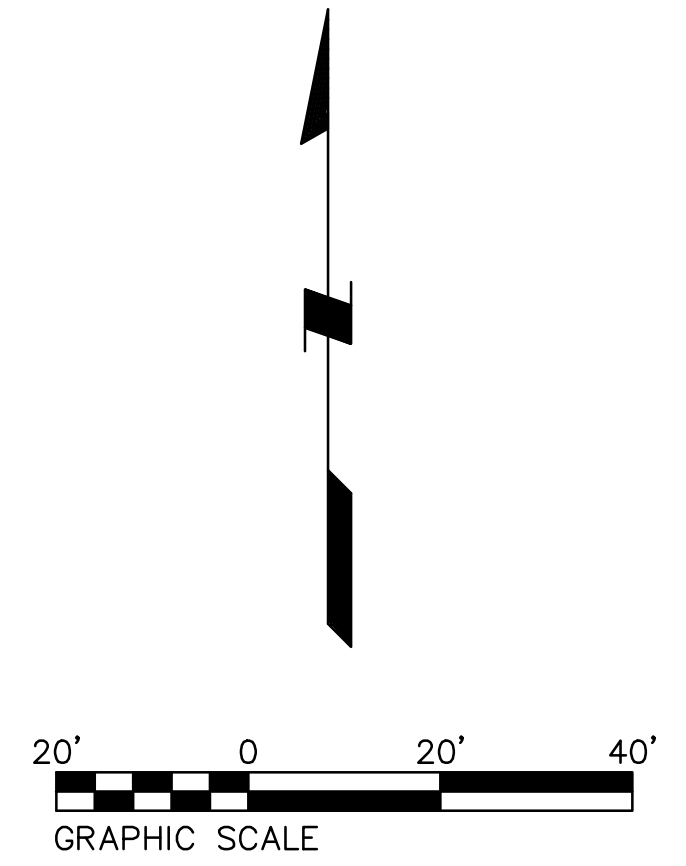
REGIONAL TRAIL

COUNTY	TOTAL SHEETS	SHEET NO.
ST. CLAIR	76	37
PROJECT NO. ME22034		



EROSION CONTROL LEGEND

-  INLET AND PIPE PROTECTION
-  DITCH CHECK
-  SILT FENCE
-  EROSION CONTROL FABRIC



MODEL: Default; FILE NAME: P:\2034\ME22034_O'Fallon_Community_Park_Improvements



USER NAME =	MILLENNIA	DESIGNED -	M.J.R.	REVISED -	_____
		DRAWN -	T.J.L.	REVISED -	_____
PLOT SCALE =	SEE PLAN	CHECKED -	E.R.O.	REVISED -	_____
PLOT DATE =	11/20/2023	DATE -	11/20/2023	REVISED -	_____



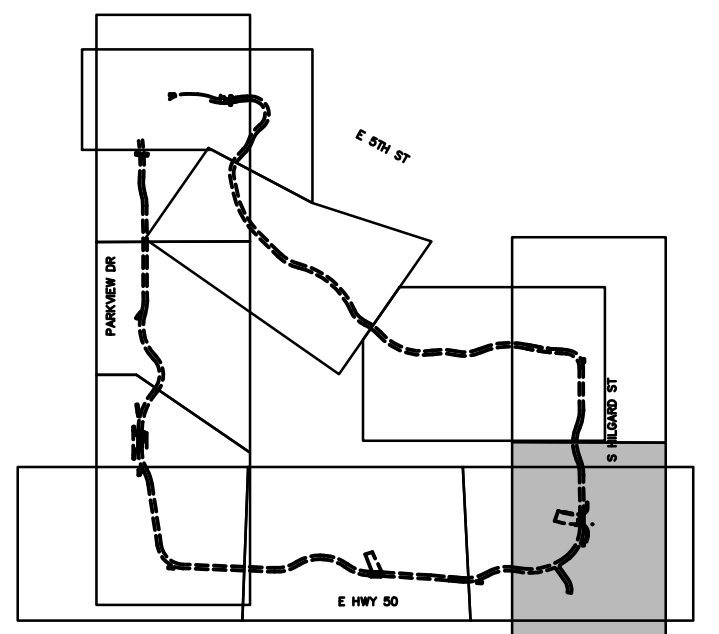
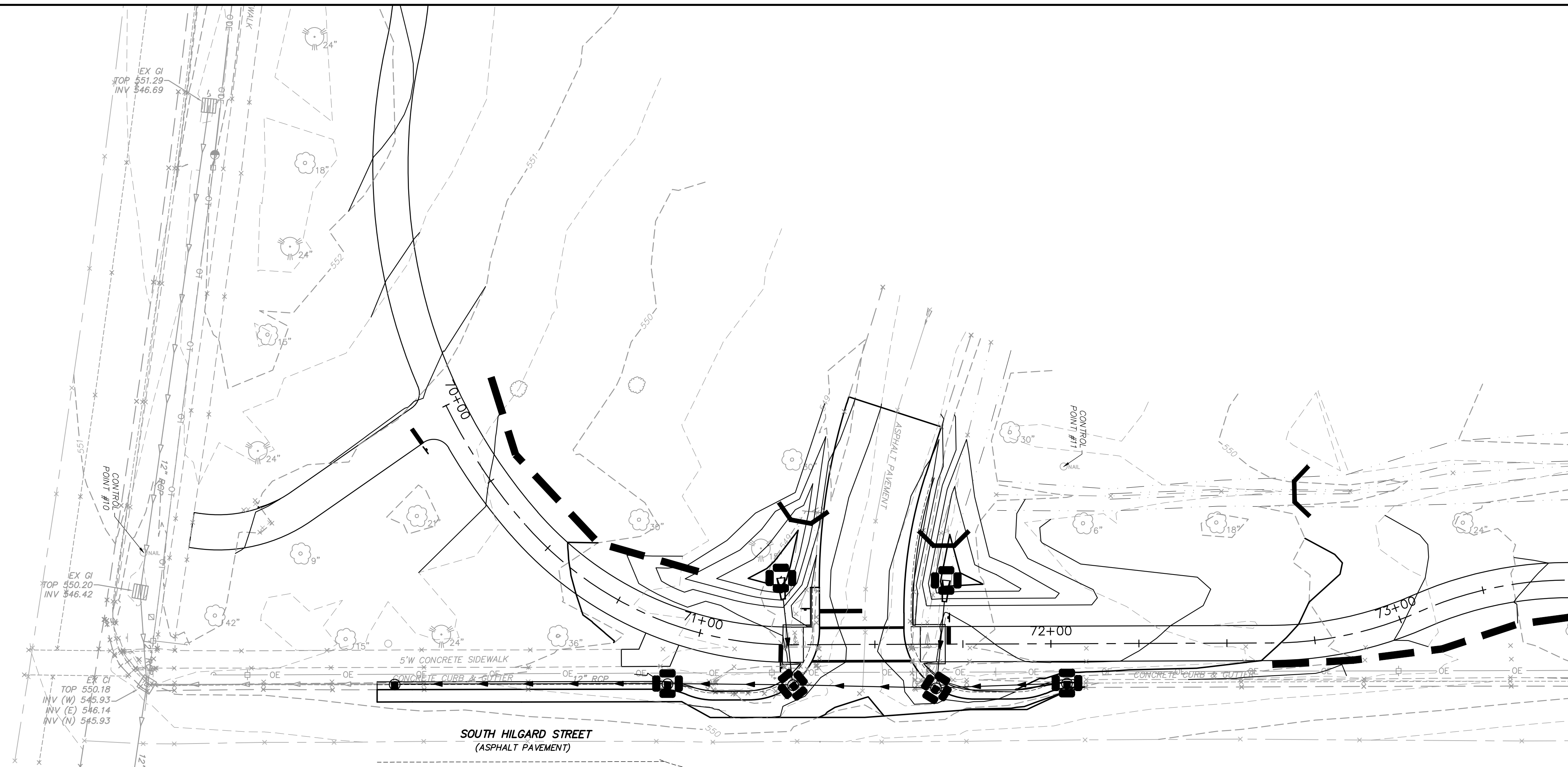
CITY OF O'FALLON

O'FALLON COMMUNITY PARK IMPROVEMENTS			
SOUTH TRAIL - EROSION CONTROL PLAN			
SCALE: 1"=20'	SHEET 9 OF 11 SHEETS	STA. 58+50 TO STA. 61+68	

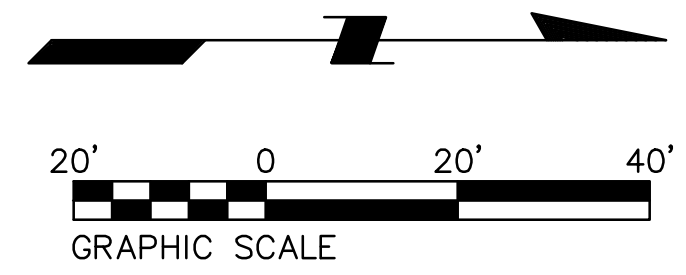


REGIONAL TRAIL





COUNTY	TOTAL SHEETS	SHEET NO.
ST. CLAIR	76	38
PROJECT NO. ME22034		



KEY MAP



EROSION CONTROL LEGEND

-  INLET AND PIPE PROTECTION
-  DITCH CHECK
-  SILT FENCE
-  EROSION CONTROL FABRIC

MODEL: Default; FILE NAME: P:\2023\ME22034 - O'Fallon Community Park Improvements



USER NAME =	MILLENNIA	DESIGNED -	M.J.R.	REVISED -	_____
		DRAWN -	T.J.L.	REVISED -	_____
PLOT SCALE =	SEE PLAN	CHECKED -	E.R.O.	REVISED -	_____
PLOT DATE =	11/20/2023	DATE -	11/20/2023	REVISED -	_____



CITY OF O'FALLON

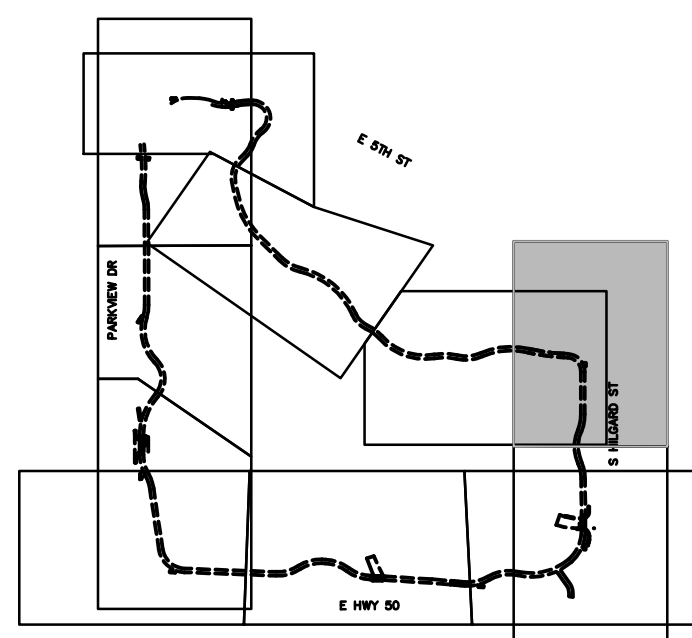
O'FALLON COMMUNITY PARK IMPROVEMENTS
EAST TRAIL - EROSION CONTROL PLAN

SCALE: 1"=20' SHEET 10 OF 11 SHEETS STA. 70+00 TO STA. 73+50

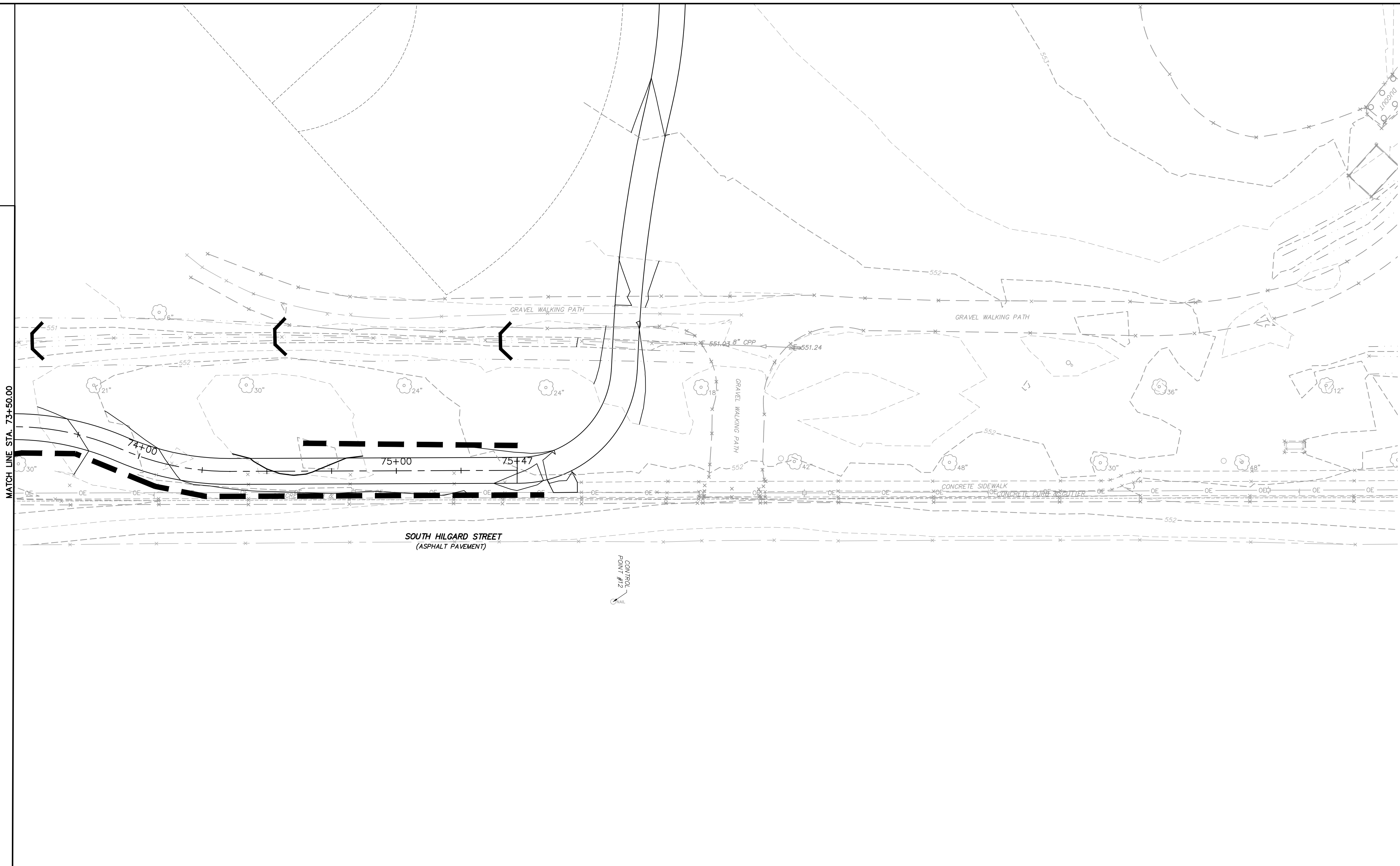


REGIONAL TRAIL

COUNTY	TOTAL SHEETS	SHEET NO.
ST. CLAIR	76	39
PROJECT NO. ME22034		



KEY MAP



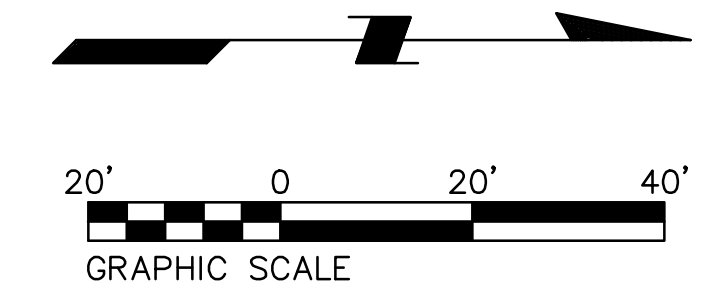
MATCH LINE STA. 73+50.00

SOUTH HILGARD STREET
(ASPHALT PAVEMENT)

CONTROL POINT #12

EROSION CONTROL LEGEND

- INLET AND PIPE PROTECTION
- DITCH CHECK
- SILT FENCE
- EROSION CONTROL FABRIC



MODEL: Default; FILE NAME: P:\2034\ME22034 - O'Fallon Community Park Improvements



USER NAME =	MILLENNIA	DESIGNED -	M.J.R.	REVISED -	_____
		DRAWN -	T.J.L.	REVISED -	_____
PLOT SCALE =	SEE PLAN	CHECKED -	E.R.O.	REVISED -	_____
PLOT DATE =	11/20/2023	DATE -	11/20/2023	REVISED -	_____



CITY OF O'FALLON

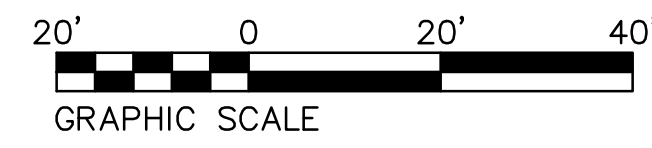
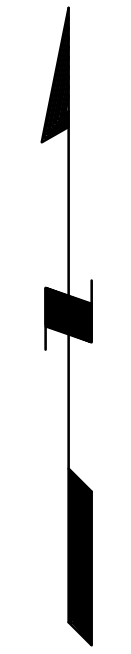
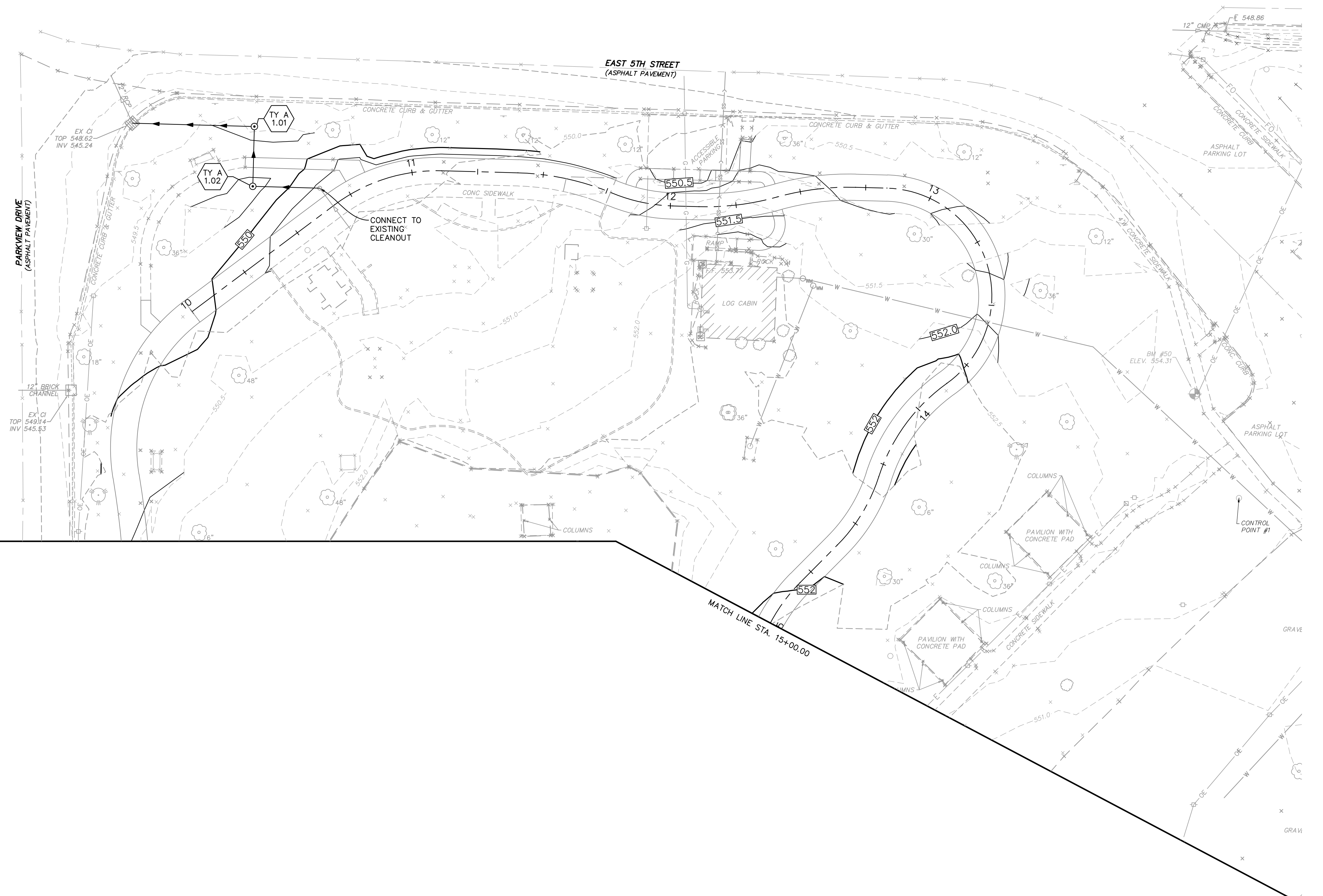
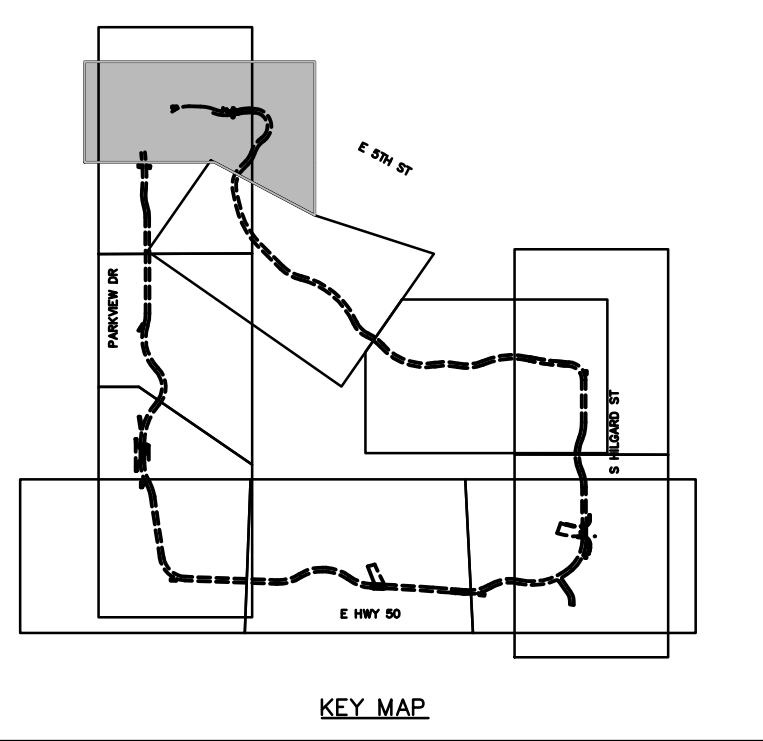
O'FALLON COMMUNITY PARK IMPROVEMENTS
EAST TRAIL - EROSION CONTROL PLAN

SCALE: 1"=20' SHEET 11 OF 11 SHEETS STA. 73+50 TO STA. 75+47



REGIONAL TRAIL

COUNTY	TOTAL SHEETS	SHEET NO.
ST. CLAIR	76	40
PROJECT NO. ME22034		



MODEL: Default; FILE NAME: P:\2034\ME22034_O'Fallon_Community_Park_Improvements



USER NAME =	MILLENNIA	DESIGNED -	M.J.R.
		DRAWN -	T.J.L.
PLOT SCALE =	SEE PLAN	CHECKED -	E.R.O.
PLOT DATE =	11/20/2023	DATE -	11/20/2023

REVISED -	_____
REVISED -	_____
REVISED -	_____
REVISED -	_____



CITY OF O'FALLON

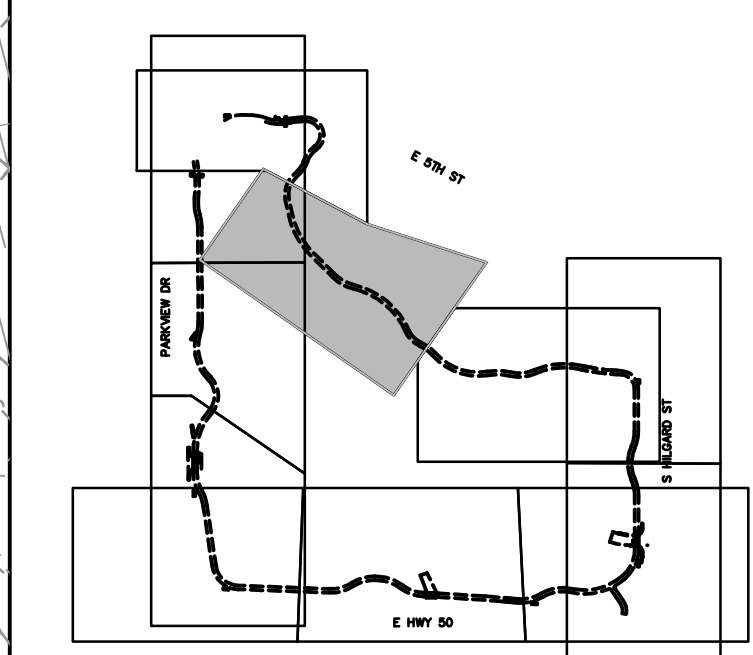
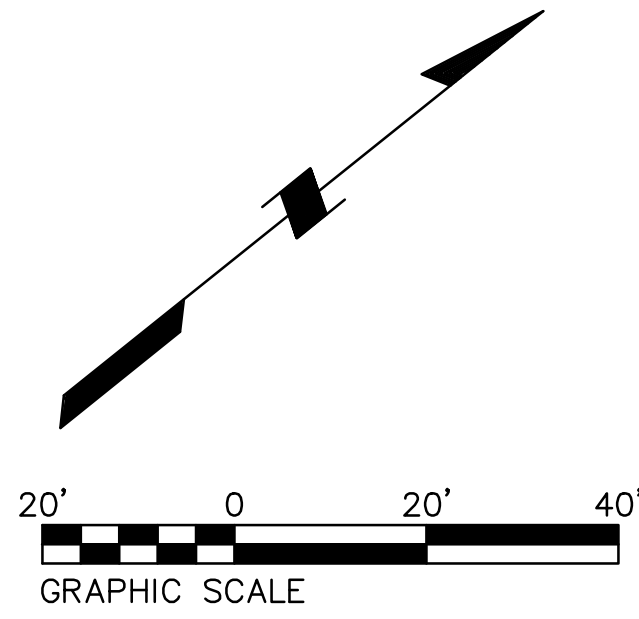
O'FALLON COMMUNITY PARK IMPROVEMENTS
NORTH TRAIL - GRADING AND DRAINAGE PLAN

SCALE: 1"=20' SHEET 1 OF 11 SHEETS STA. 10+00 TO STA. 15+00

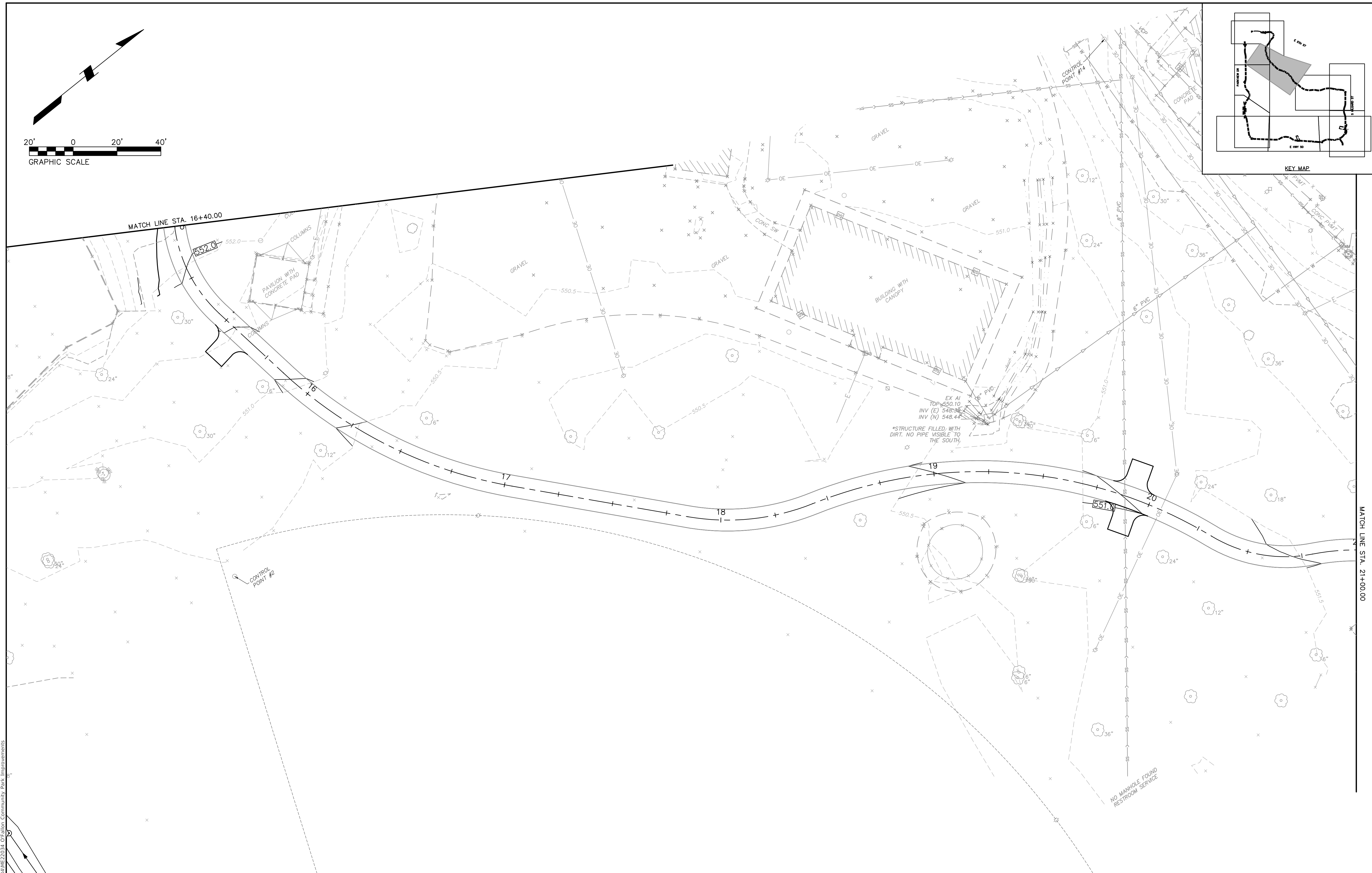


REGIONAL TRAIL

COUNTY	TOTAL SHEETS	SHEET NO.
ST. CLAIR	76	41
PROJECT NO. ME22034		



KEY MAP



MODEL: Default; FILE NAME: P:\2023\ME22034 O'Fallon Community Park Improvements



USER NAME =	MILLENNIA	DESIGNED -	M.J.R.	REVISED -	_____
		DRAWN -	T.J.L.	REVISED -	_____
PLOT SCALE =	SEE PLAN	CHECKED -	E.R.O.	REVISED -	_____
PLOT DATE =	11/20/2023	DATE -	11/20/2023	REVISED -	_____



CITY OF O'FALLON

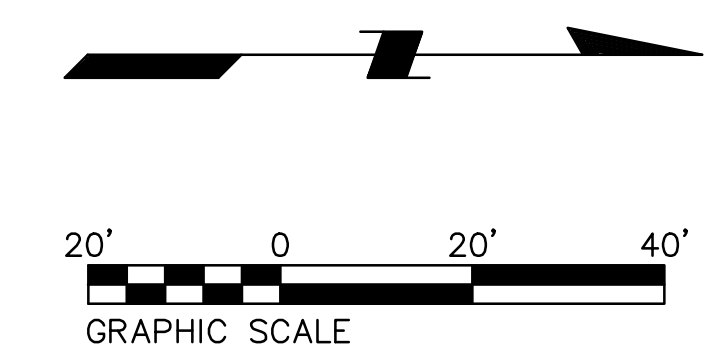
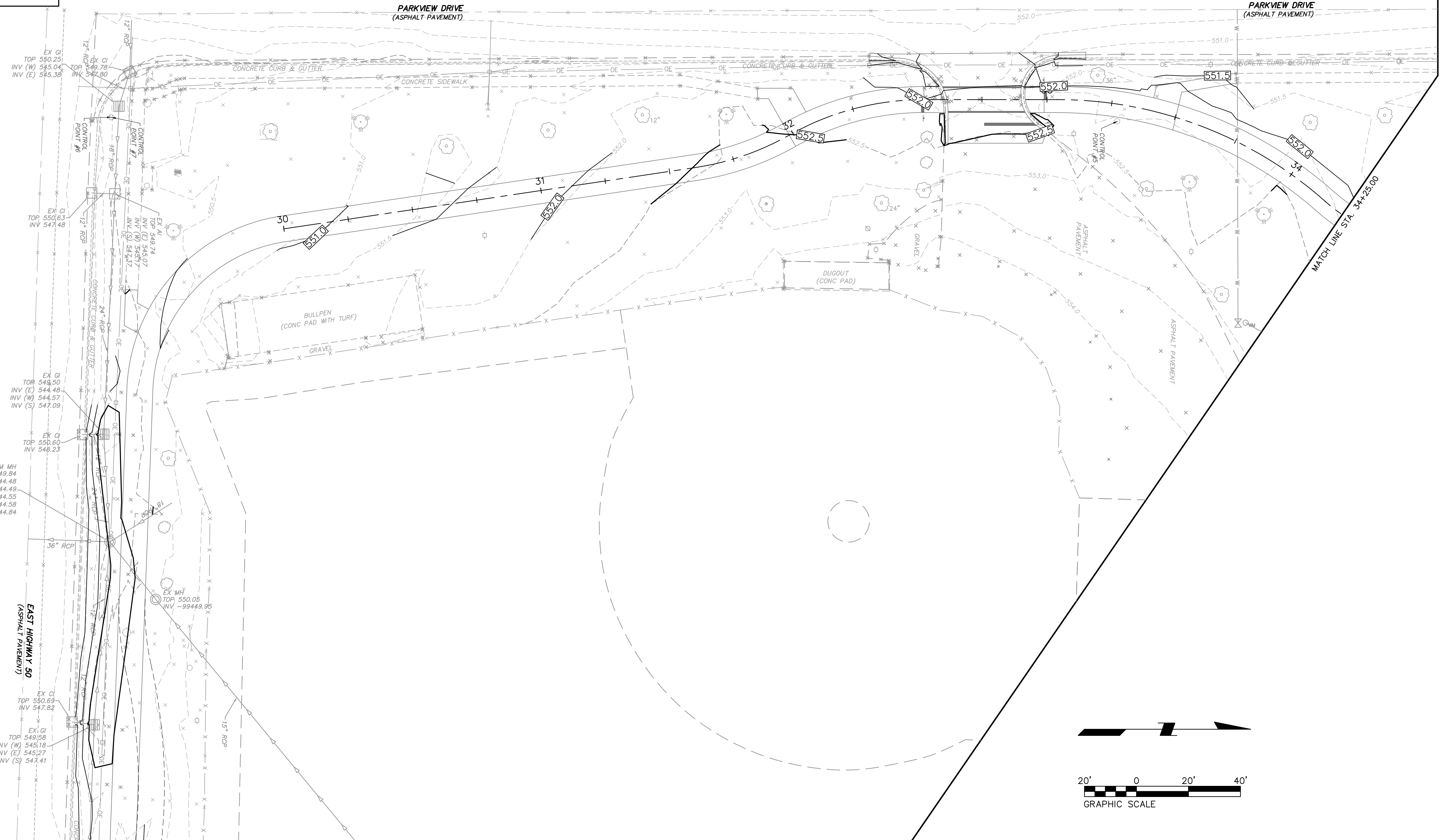
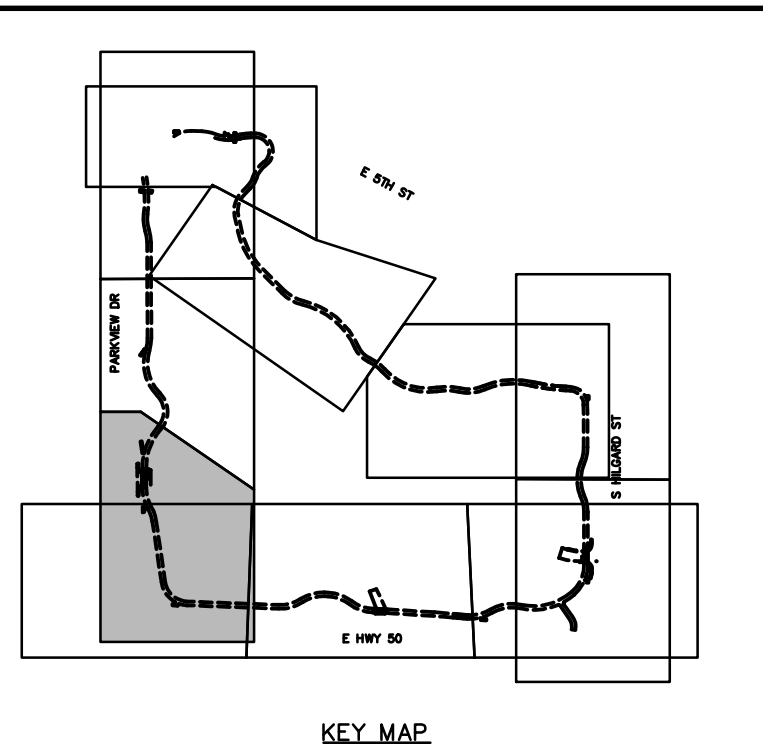
O'FALLON COMMUNITY PARK IMPROVEMENTS
NORTH TRAIL - GRADING AND DRAINAGE PLAN

SCALE: 1"=20' SHEET 2 OF 11 SHEETS STA. 15+00 TO STA. 21+00



REGIONAL TRAIL

COUNTY	TOTAL SHEETS	SHEET NO.
ST. CLAIR	76	42
PROJECT NO. ME22034		



MODEL: Default
FILE NAME: P:\2023\ME22034 - O'Fallon Community Park Improvements



USER NAME = MILLENNIA	DESIGNED - M.J.R.	REVISED -
PLOT SCALE = SEE PLAN	DRAWN - T.J.L.	REVISED -
PLOT DATE = 11/20/2023	CHECKED - E.R.O.	REVISED -
	DATE - 11/20/2023	REVISED -



CITY OF O'FALLON

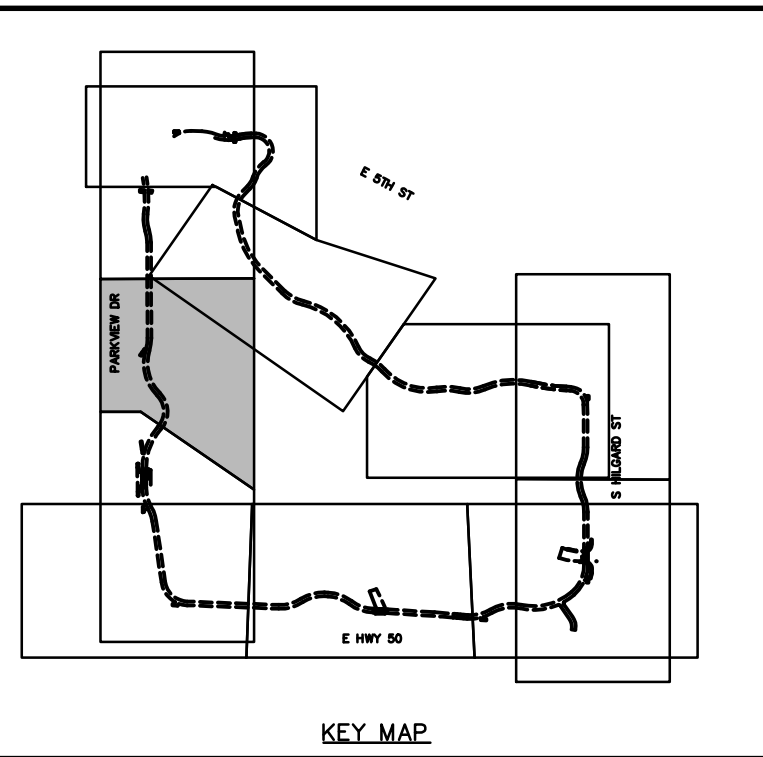
O'FALLON COMMUNITY PARK IMPROVEMENTS
WEST TRAIL - GRADING AND DRAINAGE PLAN

SCALE: 1"=20' SHEET 4 OF 11 SHEETS STA. 30+00 TO STA. 34+25

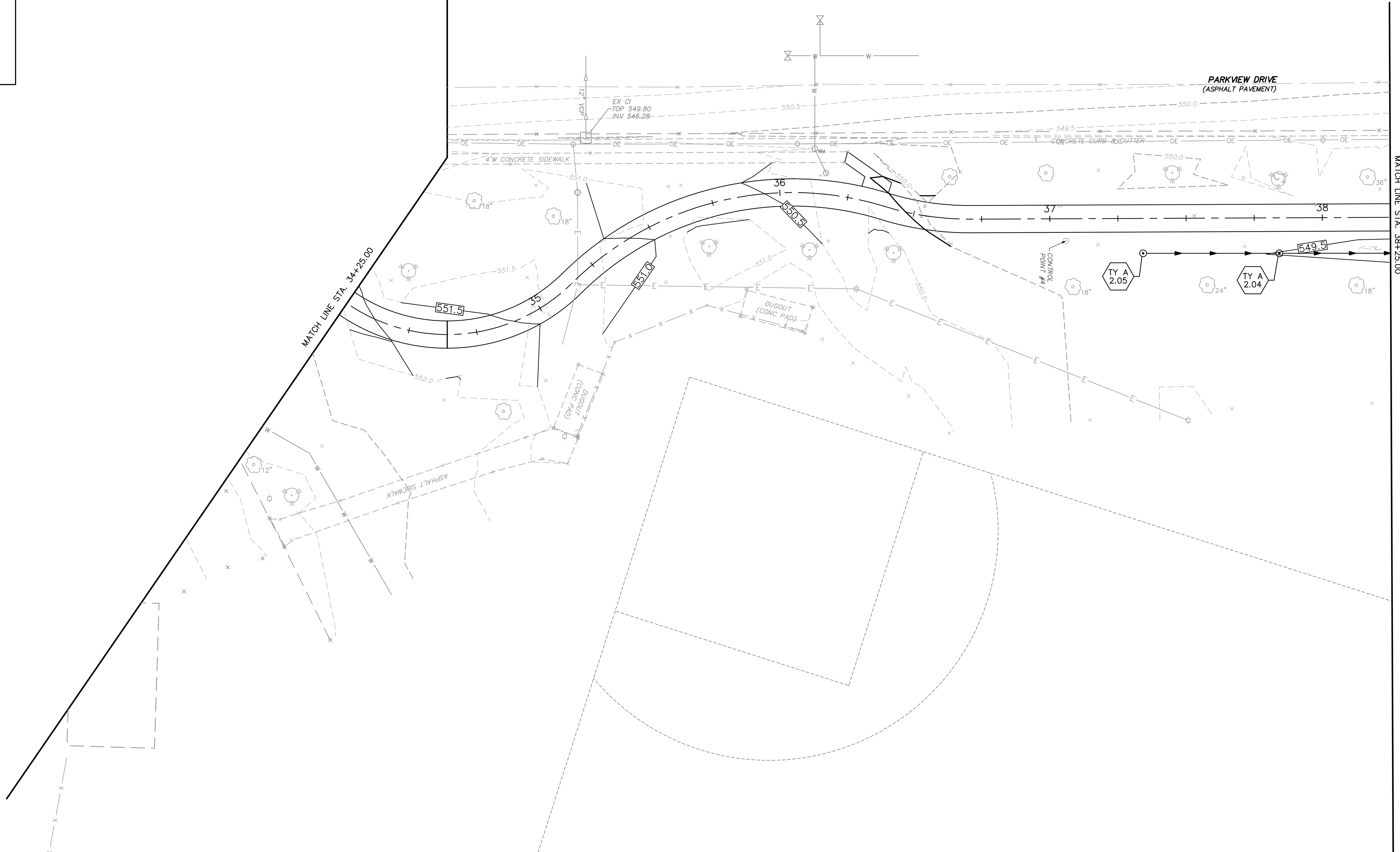


REGIONAL TRAIL

COUNTY	TOTAL SHEETS	SHEET NO.
ST. CLAIR	76	44
PROJECT NO. ME22034		

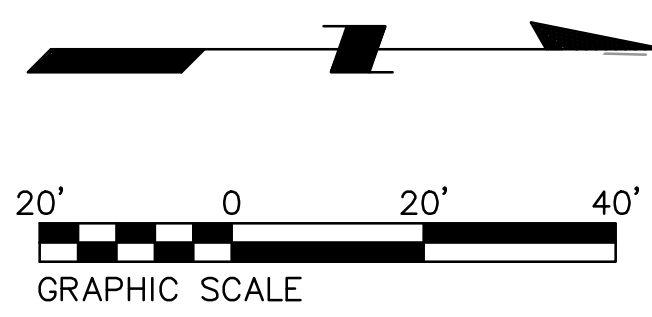


KEY MAP



MATCH LINE STA. 34+25.00

MATCH LINE STA. 38+25.00



USER NAME =	MILLENNIA	DESIGNED -	M.J.R.	REVISED -	_____
DRAWN -	T.J.L.	REVISIONS -	_____	DATE -	11/20/2023
PLOT SCALE =	SEE PLAN	CHECKED -	E.R.O.	REVISED -	_____
PLOT DATE =	11/20/2023	DATE -	11/20/2023	REVISED -	_____



CITY OF O'FALLON

O'FALLON COMMUNITY PARK IMPROVEMENTS
WEST TRAIL - GRADING AND DRAINAGE PLAN

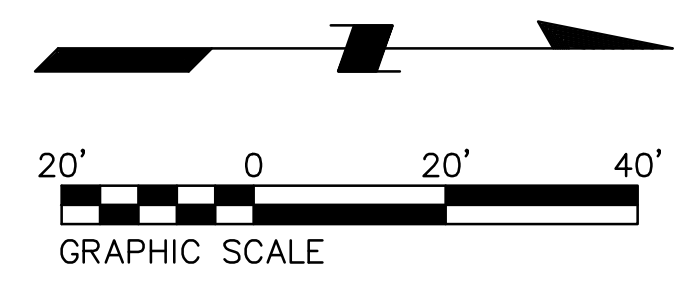
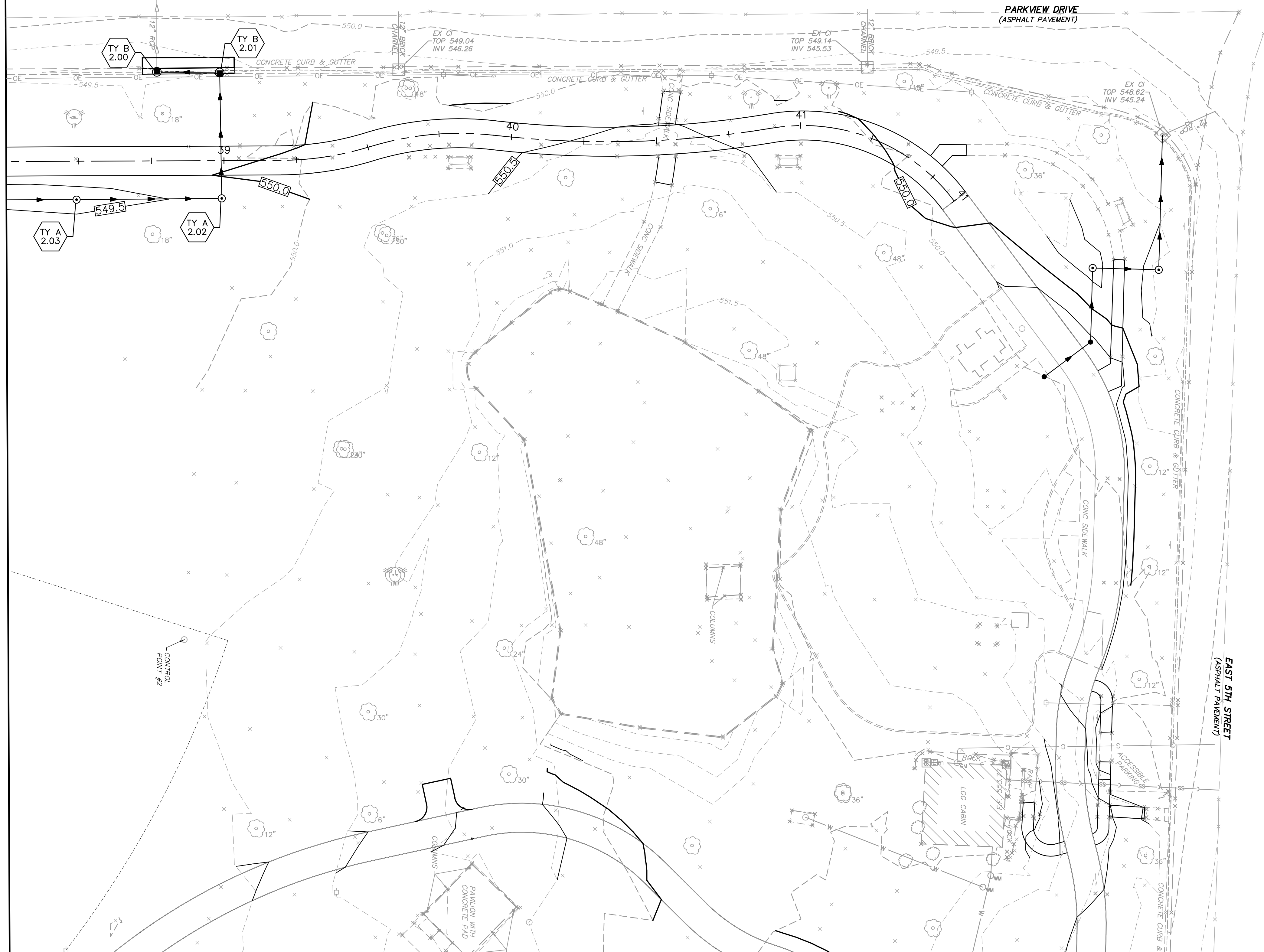
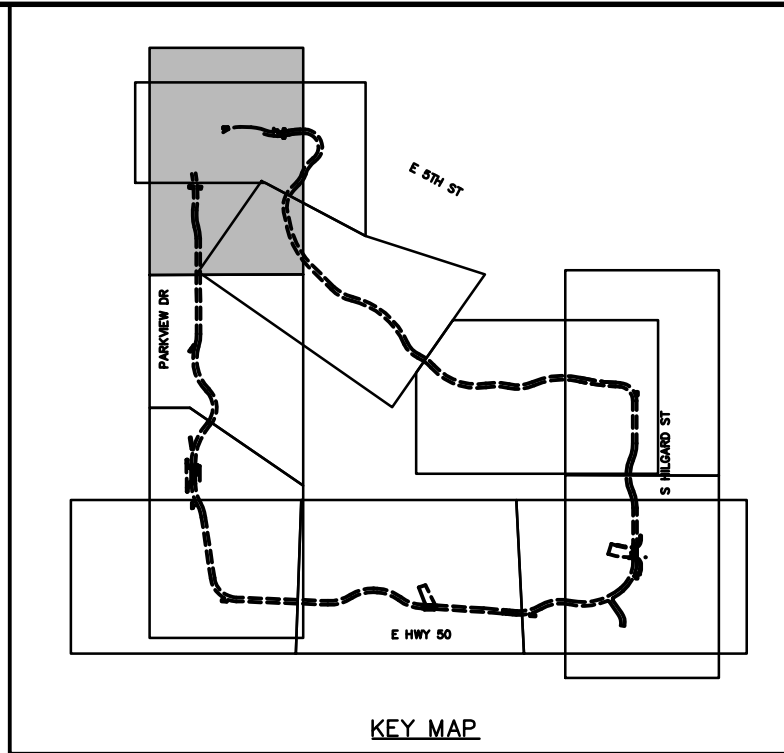
SCALE: 1"=20' SHEET 5 OF 11 SHEETS STA. 34+25 TO STA. 38+25



REGIONAL TRAIL

COUNTY	TOTAL SHEETS	SHEET NO.
ST. CLAIR	76	45
PROJECT NO. ME22034		

MODEL: Default; FILE NAME: P:\2034\ME22034_O'Fallon_Community_Park_Improvements



MODEL: Default
FILE NAME: P:\2023\ME22034 - O'Fallon - Community Park Improvements



USER NAME =	MILLENNIA	DESIGNED -	M.J.R.	REVISED -	
		DRAWN -	T.J.L.	REVISED -	
PLOT SCALE =	SEE PLAN	CHECKED -	E.R.O.	REVISED -	
PLOT DATE =	11/20/2023	DATE -	11/20/2023	REVISED -	



CITY OF O'FALLON

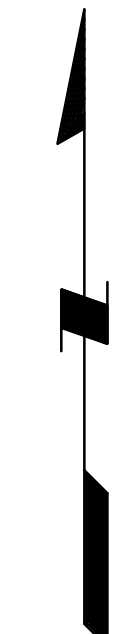
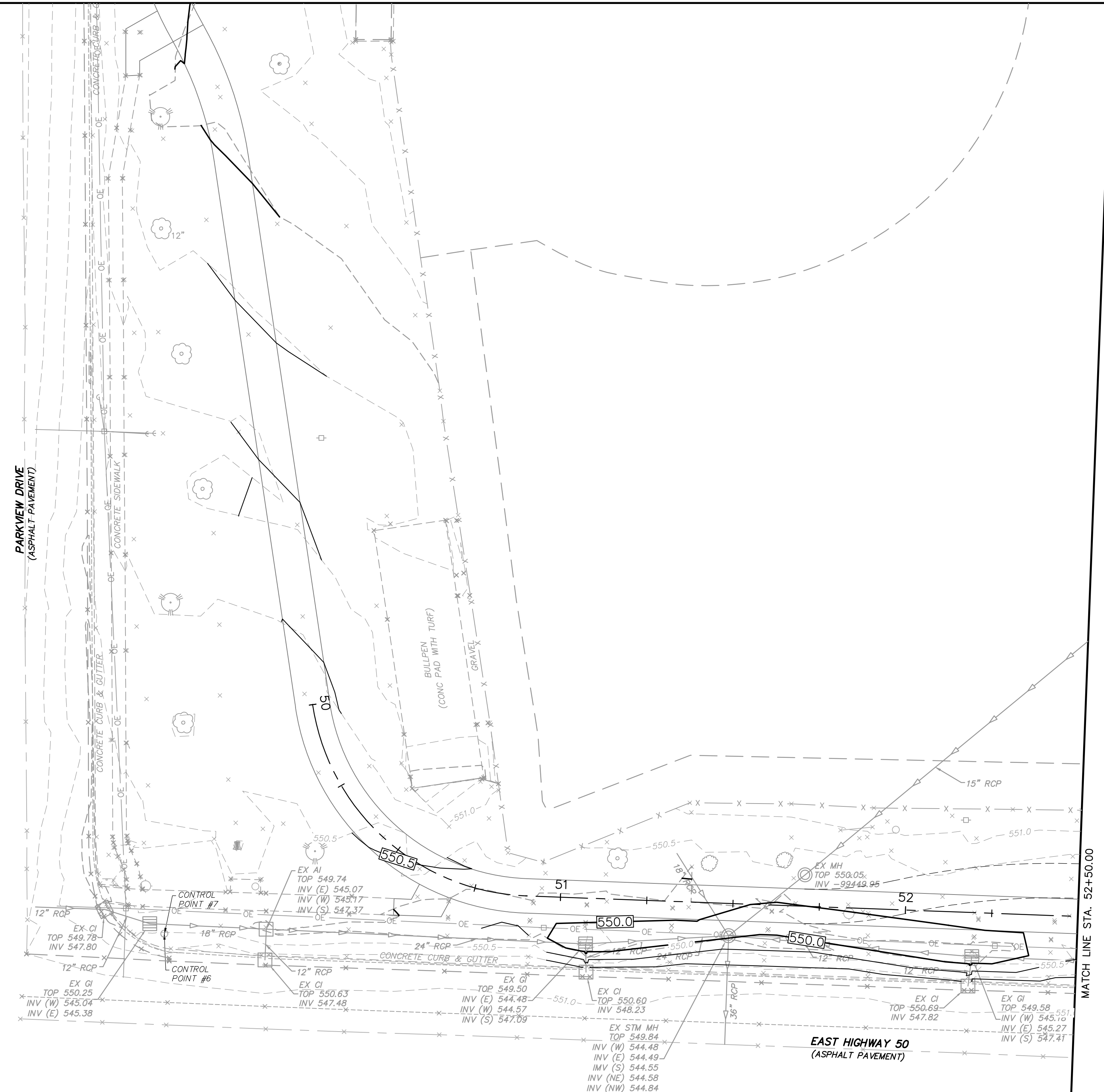
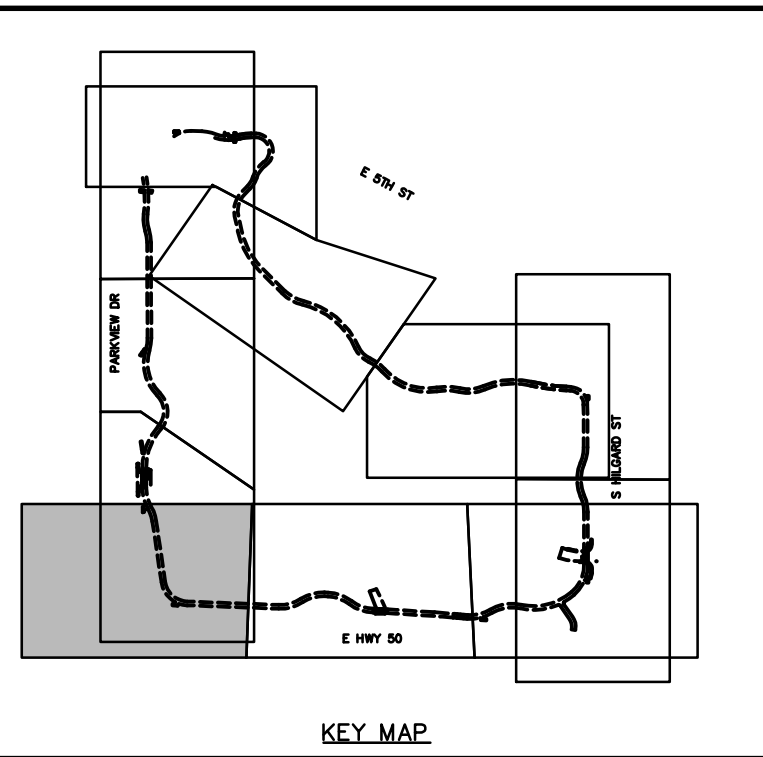
O'FALLON COMMUNITY PARK IMPROVEMENTS
WEST TRAIL - GRADING AND DRAINAGE PLAN

SCALE: 1"=20' SHEET 6 OF 11 SHEETS STA. 38+25 TO STA. 41+61



REGIONAL TRAIL

COUNTY	TOTAL SHEETS	SHEET NO.
ST. CLAIR	76	46
PROJECT NO. ME22034		



MODEL: Default; FILE NAME: P:\2023\ME22034_O'Fallon_Community_Park_Improvements



USER NAME =	MILLENNIA	DESIGNED -	M.J.R.	REVISED -	_____
		DRAWN -	T.J.L.	REVISED -	_____
PLOT SCALE =	SEE PLAN	CHECKED -	E.R.O.	REVISED -	_____
PLOT DATE =	11/20/2023	DATE -	11/20/2023	REVISED -	_____



CITY OF O'FALLON

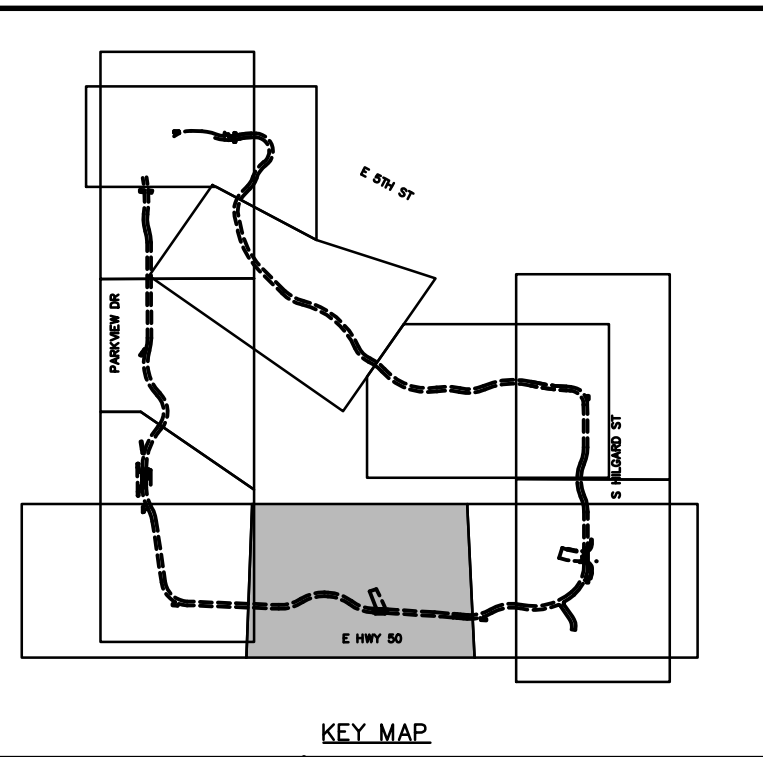
O'FALLON COMMUNITY PARK IMPROVEMENTS
SOUTH TRAIL - GRADING AND DRAINAGE PLAN

SCALE: 1"=20' SHEET 7 OF 11 SHEETS STA. 50+00 TO STA. 52+50

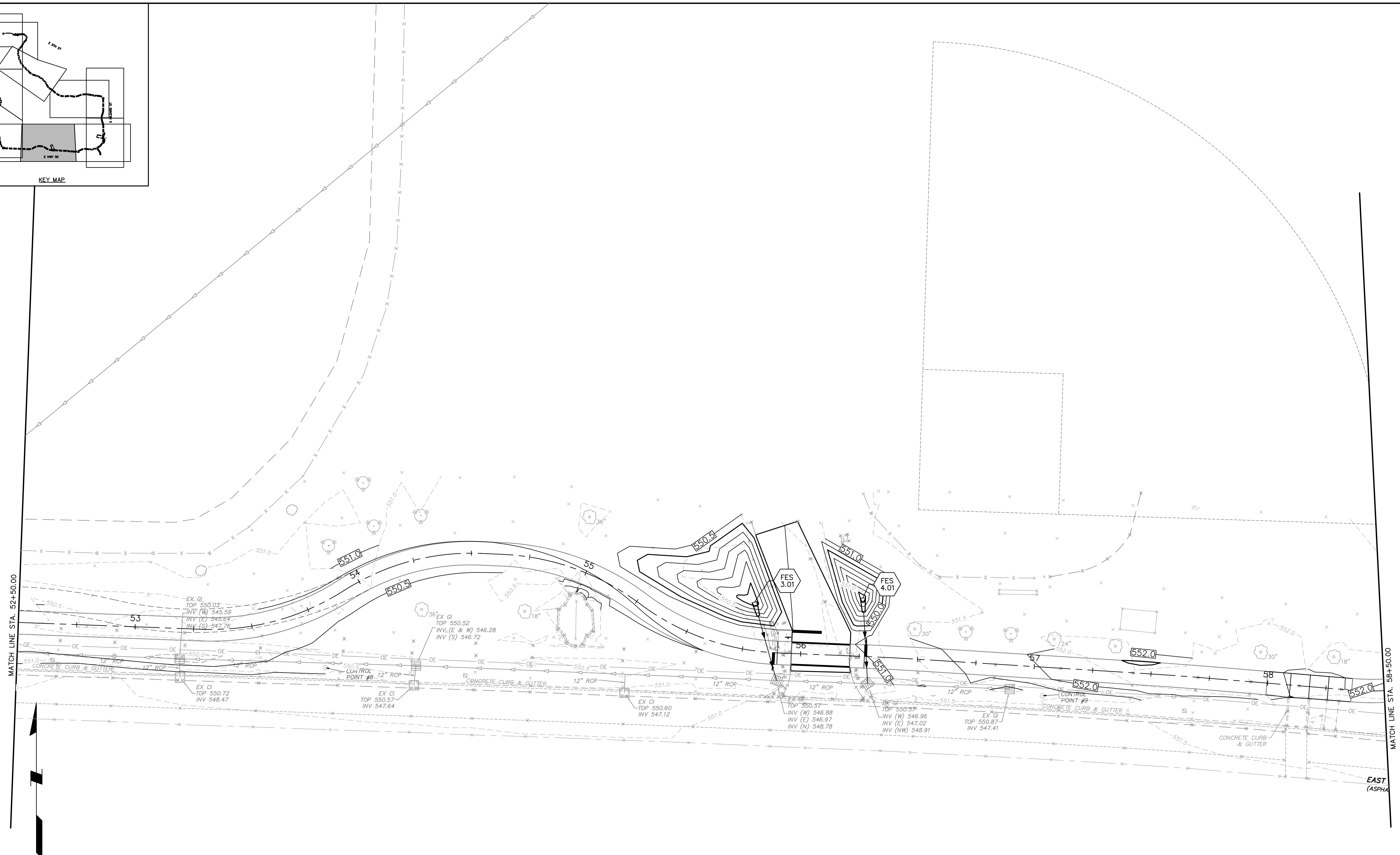


REGIONAL TRAIL

COUNTY	TOTAL SHEETS	SHEET NO.
ST. CLAIR	76	47
PROJECT NO. ME22034		



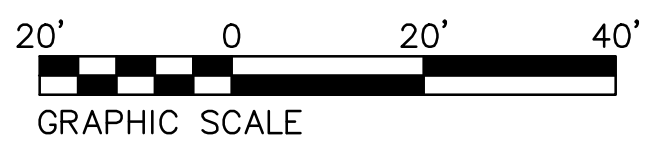
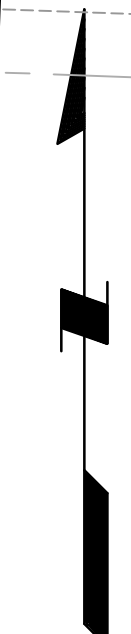
KEY MAP



MATCH LINE STA. 52+50.00

MATCH LINE STA. 58+50.00

EAST (ASPH)



MODEL: Default
FILE NAME: P:\2023\ME22034_O'Fallon_Community_Park_Improvements



USER NAME =	MILLENNIA	DESIGNED -	M.J.R.	REVISED -	
		DRAWN -	T.J.L.	REVISED -	
PLOT SCALE =	SEE PLAN	CHECKED -	E.R.O.	REVISED -	
PLOT DATE =	11/20/2023	DATE -	11/20/2023	REVISED -	



CITY OF O'FALLON

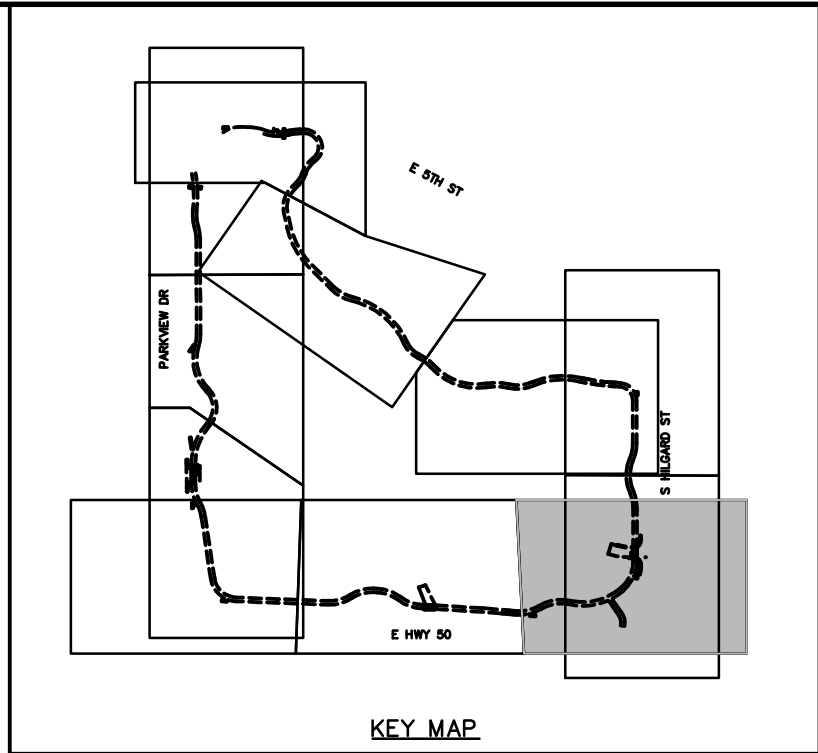
O'FALLON COMMUNITY PARK IMPROVEMENTS
SOUTH TRAIL - GRADING AND DRAINAGE PLAN

SCALE: 1"=20' SHEET 8 OF 11 SHEETS STA. 52+50 TO STA. 58+50

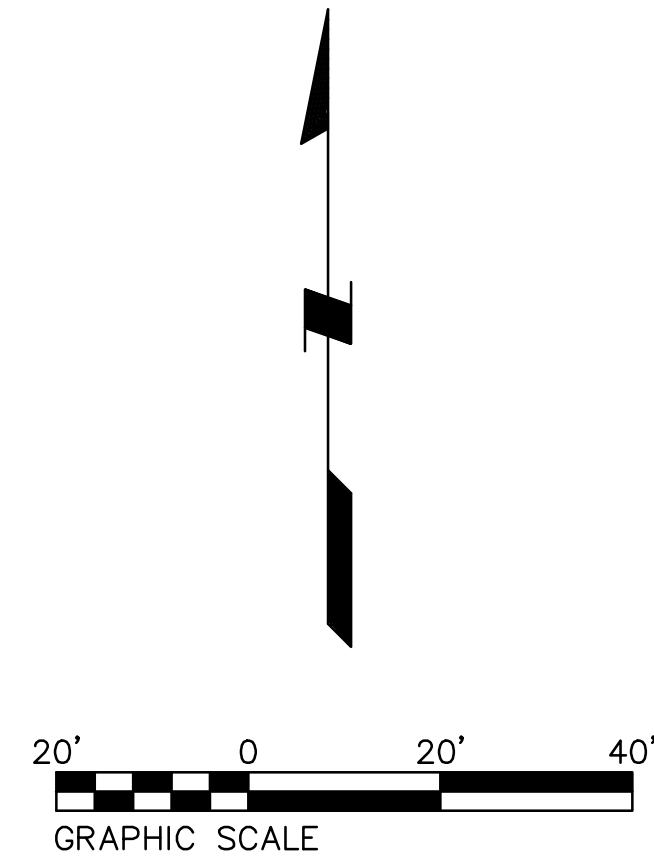


REGIONAL TRAIL

COUNTY	TOTAL SHEETS	SHEET NO.
ST. CLAIR	76	48
PROJECT NO. ME22034		



KEY MAP



MODEL: Default; FILE NAME: P:\2023\ME22034_O'Fallon_Community_Park_Improvements



USER NAME =	MILLENNIA	DESIGNED -	M.J.R.	REVISED -	_____
		DRAWN -	T.J.L.	REVISED -	_____
PLOT SCALE =	SEE PLAN	CHECKED -	E.R.O.	REVISED -	_____
PLOT DATE =	11/20/2023	DATE -	11/20/2023	REVISED -	_____



CITY OF O'FALLON

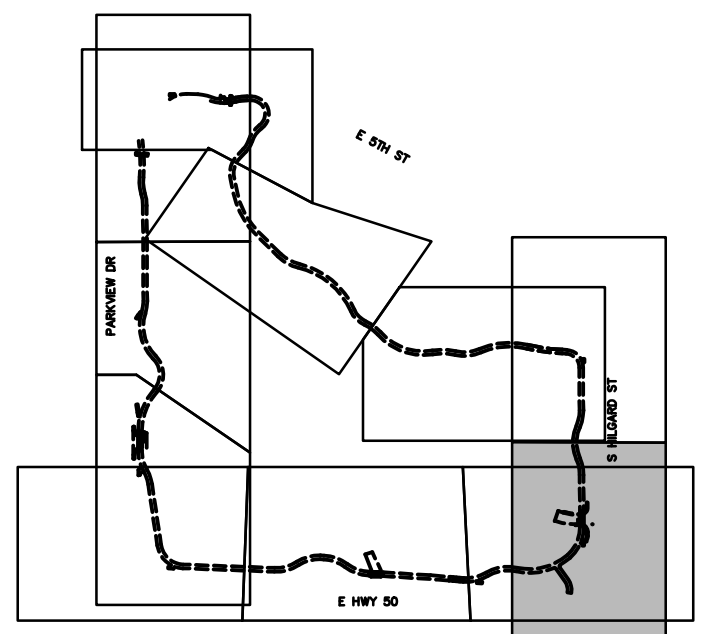
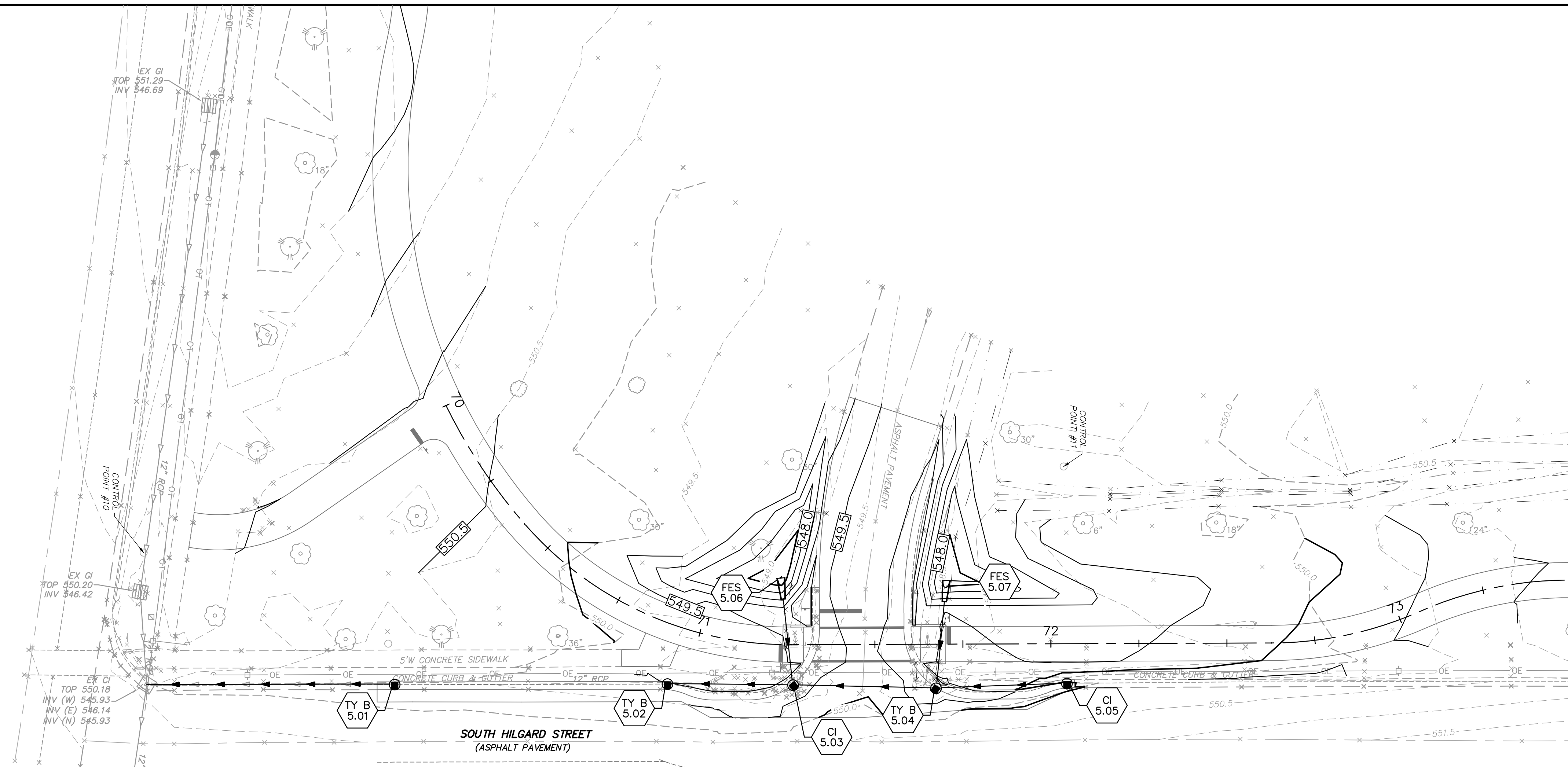
O'FALLON COMMUNITY PARK IMPROVEMENTS
SOUTH TRAIL - GRADING AND DRAINAGE PLAN

SCALE: 1"=20' SHEET 9 OF 11 SHEETS STA. 58+50 TO STA. 61+68



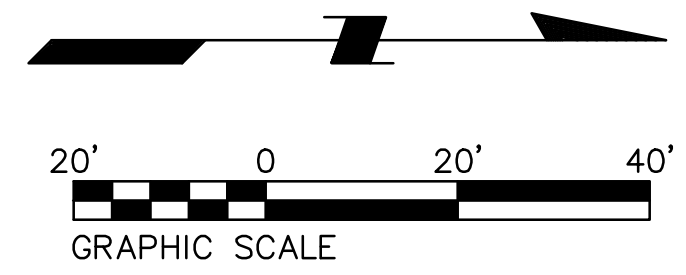
REGIONAL TRAIL

COUNTY	TOTAL SHEETS	SHEET NO.
ST. CLAIR	76	49
PROJECT NO. ME22034		



KEY MAP

MATCH LINE STA. 73+50.00



MODEL: Default; FILE NAME: P:\2034\ME22034_O'Fallon_Community_Park_Improvements



USER NAME =	MILLENNIA	DESIGNED -	M.J.R.	REVISED -	_____
		DRAWN -	T.J.L.	REVISED -	_____
PLOT SCALE =	SEE PLAN	CHECKED -	E.R.O.	REVISED -	_____
PLOT DATE =	11/20/2023	DATE -	11/20/2023	REVISED -	_____



CITY OF O'FALLON

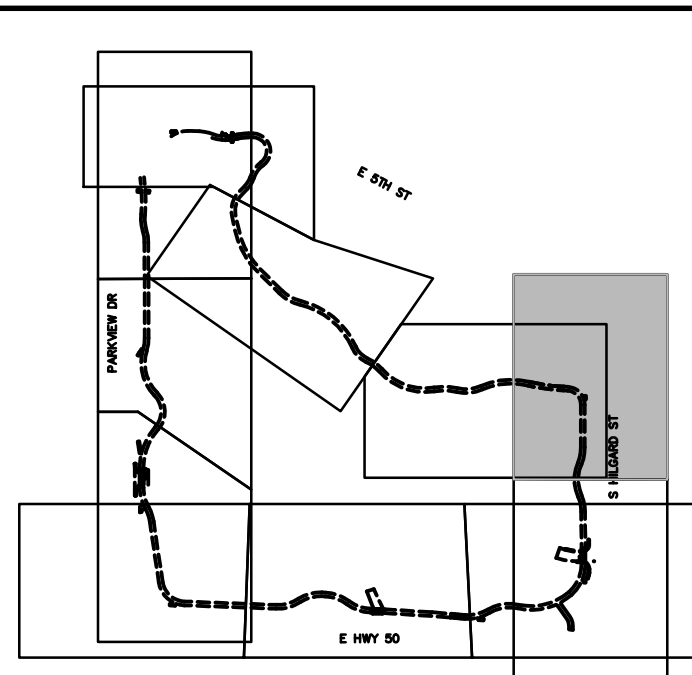
O'FALLON COMMUNITY PARK IMPROVEMENTS
EAST TRAIL - GRADING AND DRAINAGE PLAN

SCALE: 1"=20' SHEET 10 OF 11 SHEETS STA. 70+00 TO STA. 73+50

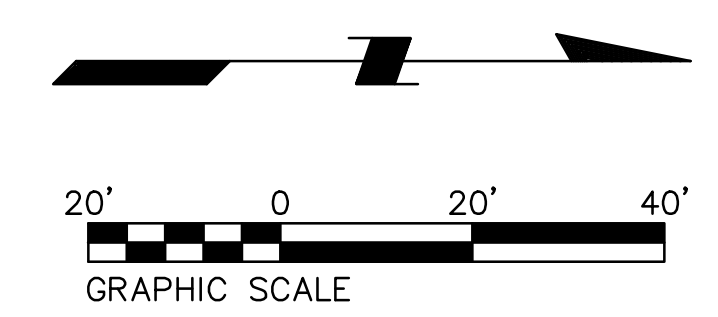


REGIONAL TRAIL

COUNTY	TOTAL SHEETS	SHEET NO.
ST. CLAIR	76	50
PROJECT NO. ME22034		



KEY MAP



MODEL: Default
FILE NAME: P:\2023\ME22034 - O'Fallon Community Park Improvements



USER NAME	= MILLENNIA
PLOT SCALE	= SEE PLAN
PLOT DATE	= 11/20/2023

DESIGNED	- M.J.R.	REVISED	-
DRAWN	- T.J.L.	REVISED	-
CHECKED	- E.R.O.	REVISED	-
DATE	- 11/20/2023	REVISED	-



CITY OF O'FALLON

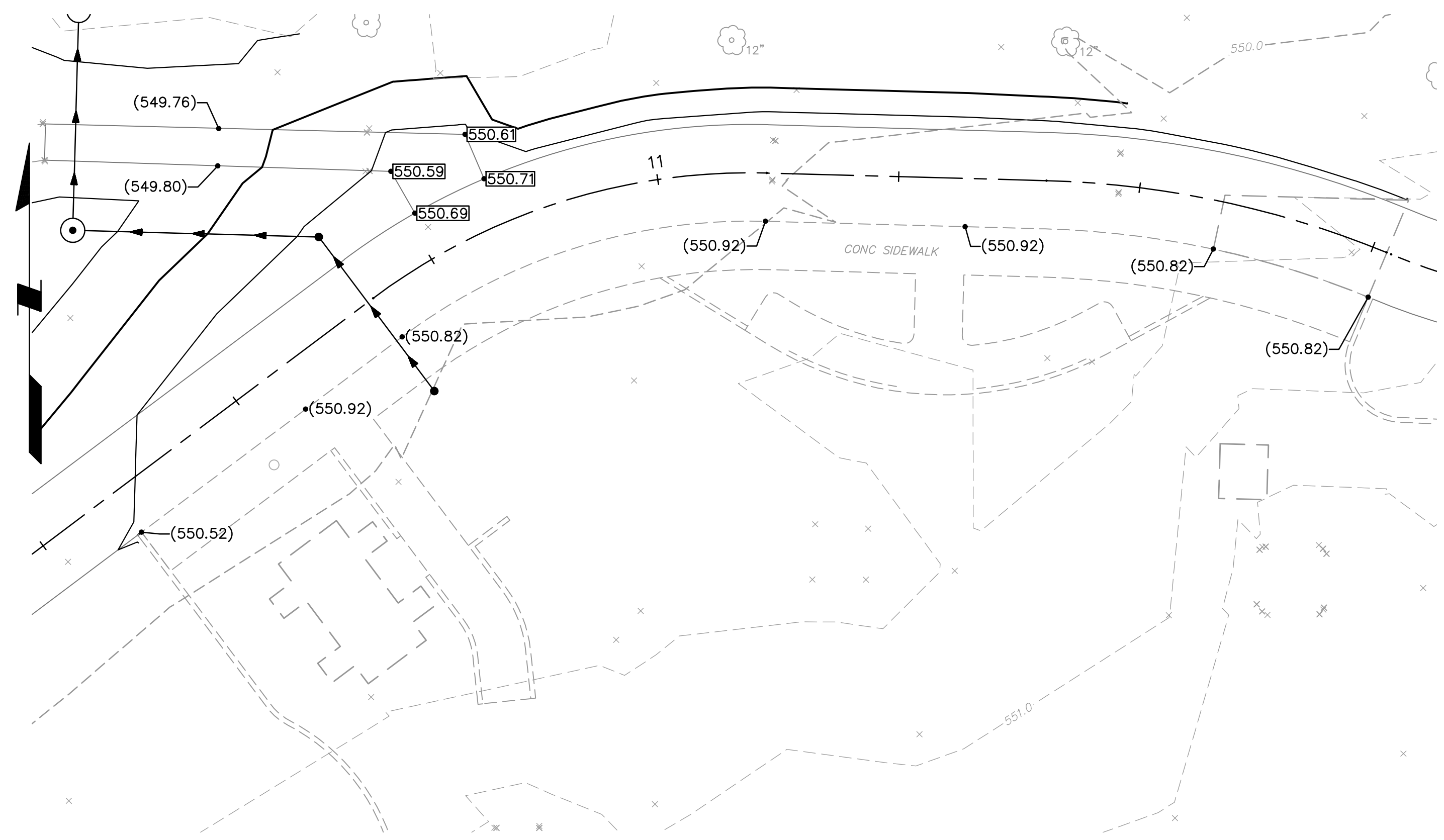
O'FALLON COMMUNITY PARK IMPROVEMENTS
EAST TRAIL - GRADING AND DRAINAGE PLAN

SCALE: 1"=20' SHEET 11 OF 11 SHEETS STA. 73+50 TO STA. 75+47

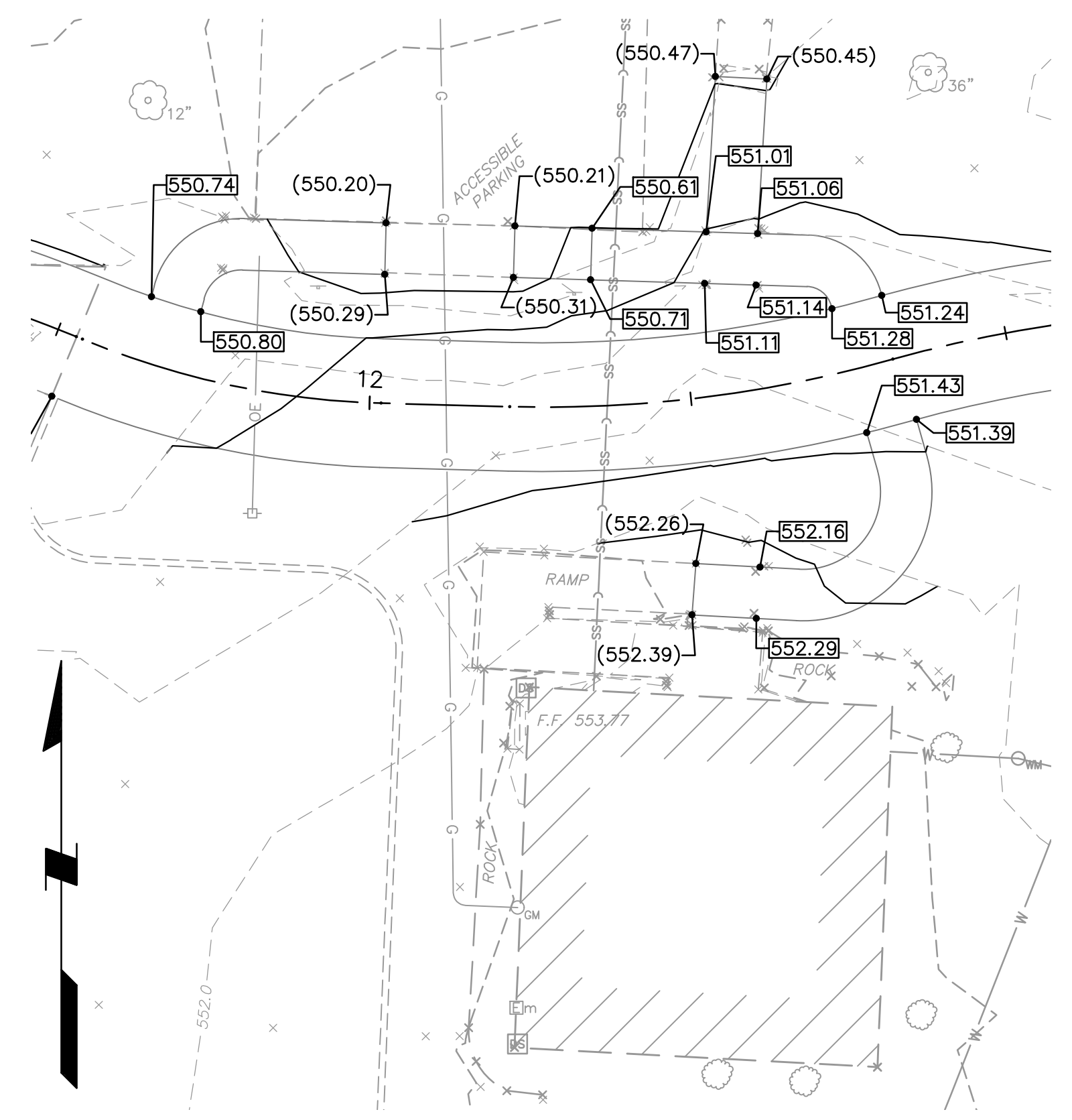


REGIONAL TRAIL

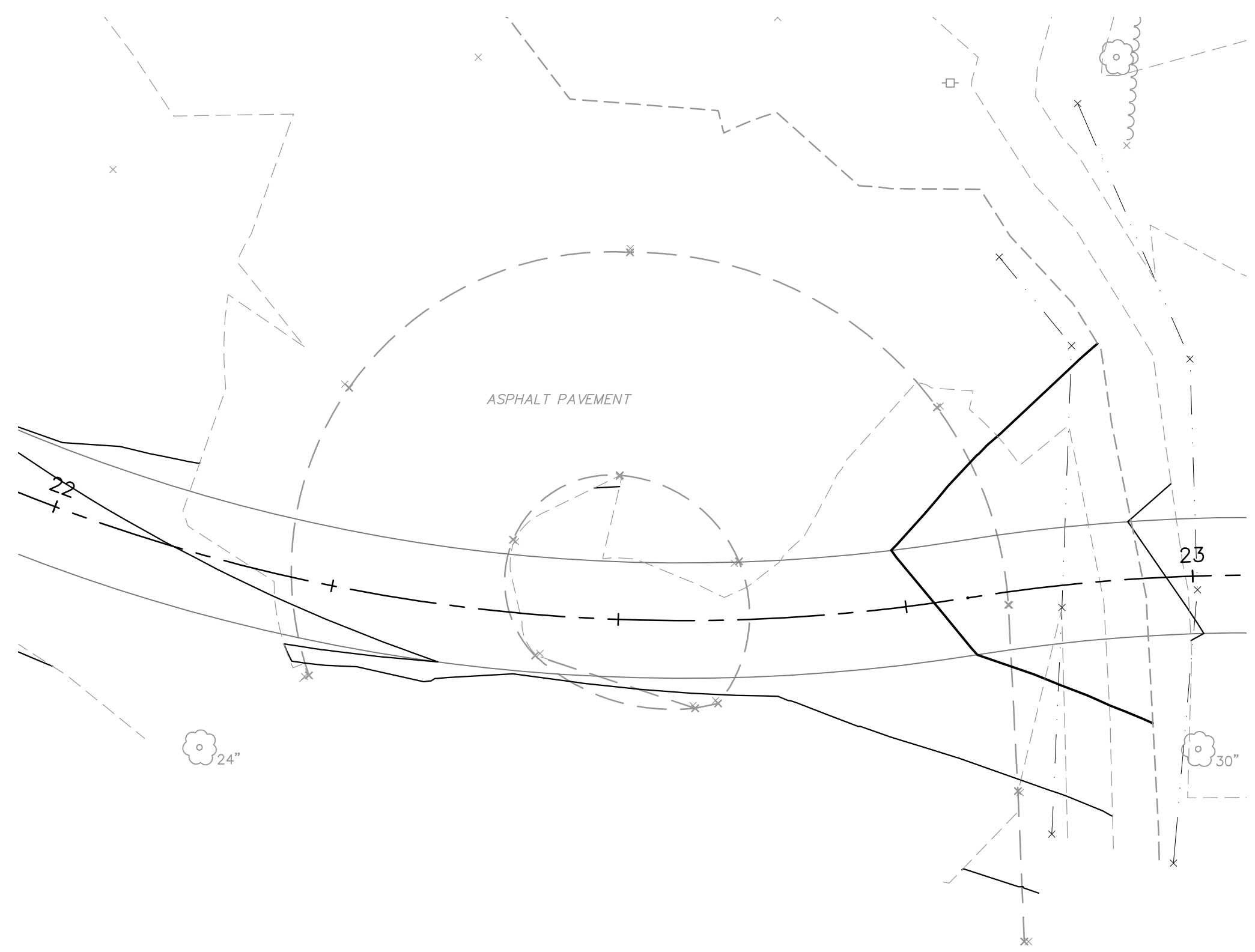
COUNTY	TOTAL SHEETS	SHEET NO.
ST. CLAIR	76	51
PROJECT NO. ME22034		



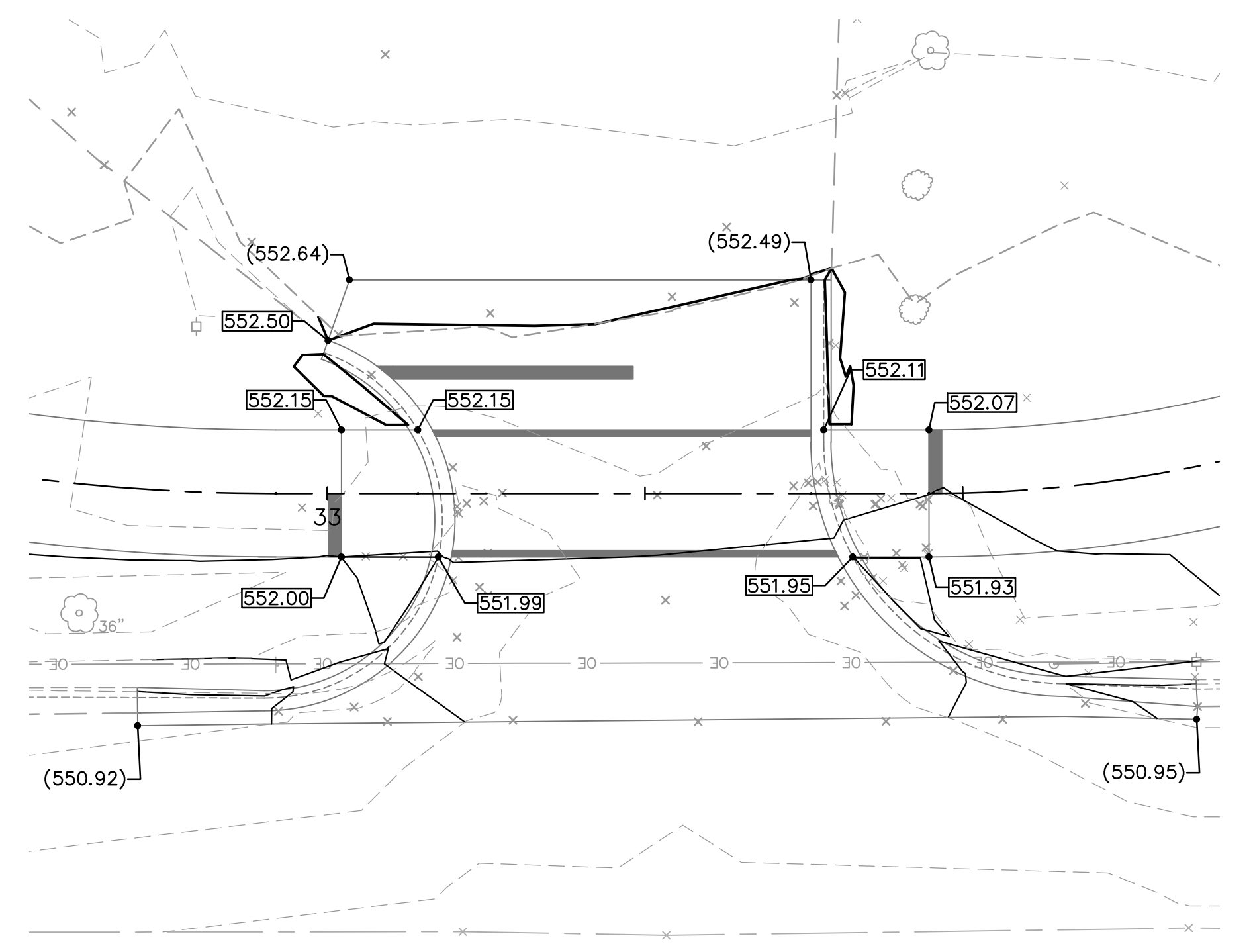
NORTH TRAIL - PLAYGROUND DETAIL
SCALE: 1"=10'



NORTH TRAIL - ENTERPRISE GRANGE BUILDING DETAIL
SCALE: 1"=10'



NORTH TRAIL - EX ROUNDABOUT DETAIL
SCALE: 1"=10'



WEST TRAIL - BLAZER FIELD ENTRANCE DETAIL
SCALE: 1"=10'

MODEL: Default
FILE NAME: P:\2034\ME22034 - O'Fallon Community Park Improvements



USER NAME =	MILLENNIA	DESIGNED -	M.J.R.	REVISED -	_____
		DRAWN -	T.J.L.	REVISED -	_____
PLOT SCALE =	SEE PLAN	CHECKED -	E.R.O.	REVISED -	_____
PLOT DATE =	11/20/2023	DATE -	11/20/2023	REVISED -	_____



CITY OF O'FALLON

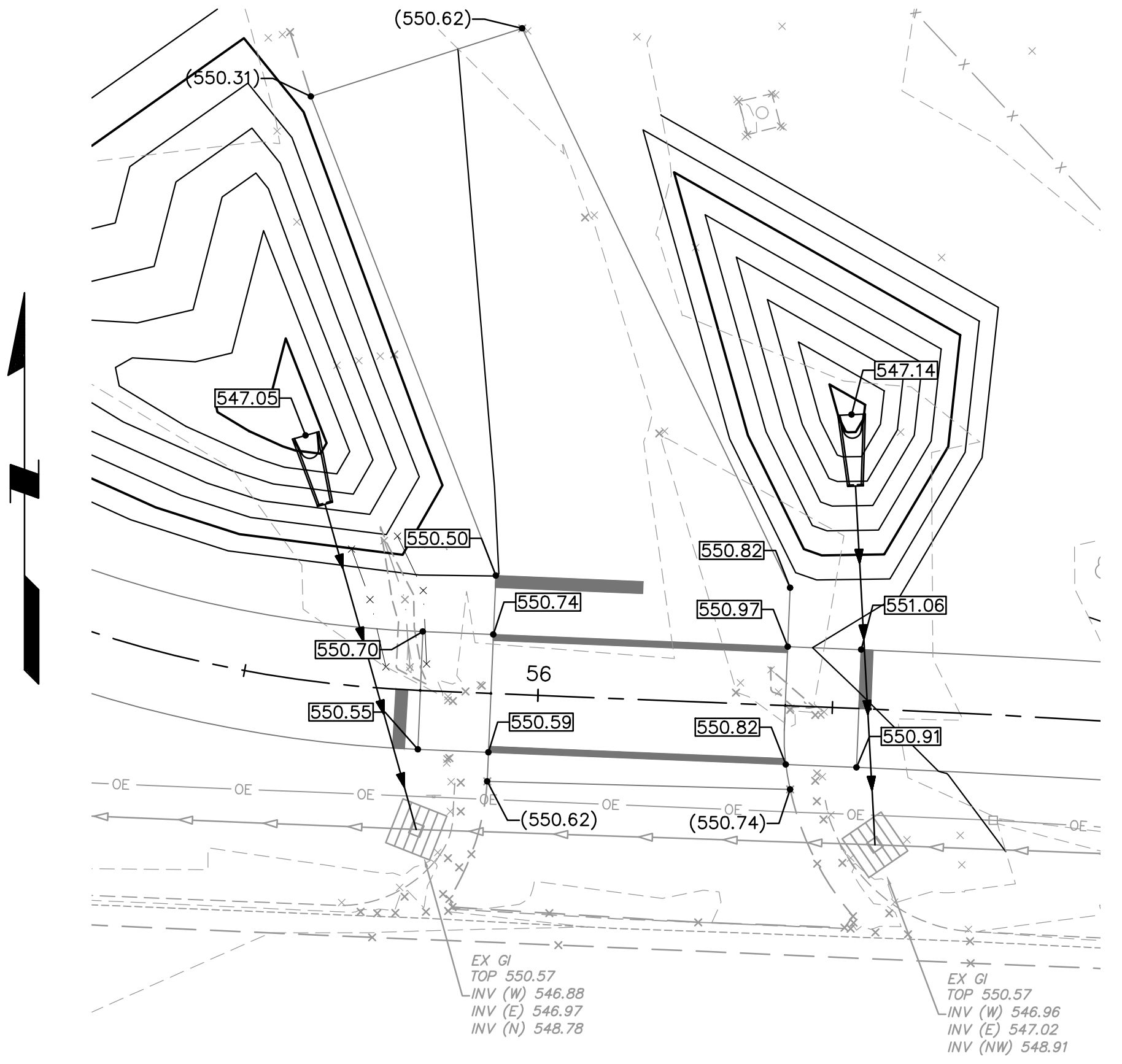
O'FALLON COMMUNITY PARK IMPROVEMENTS
ENLARGED GRADING DETAILS

SCALE: 1"=10' SHEET 1 OF 2 SHEETS STA. TO STA.

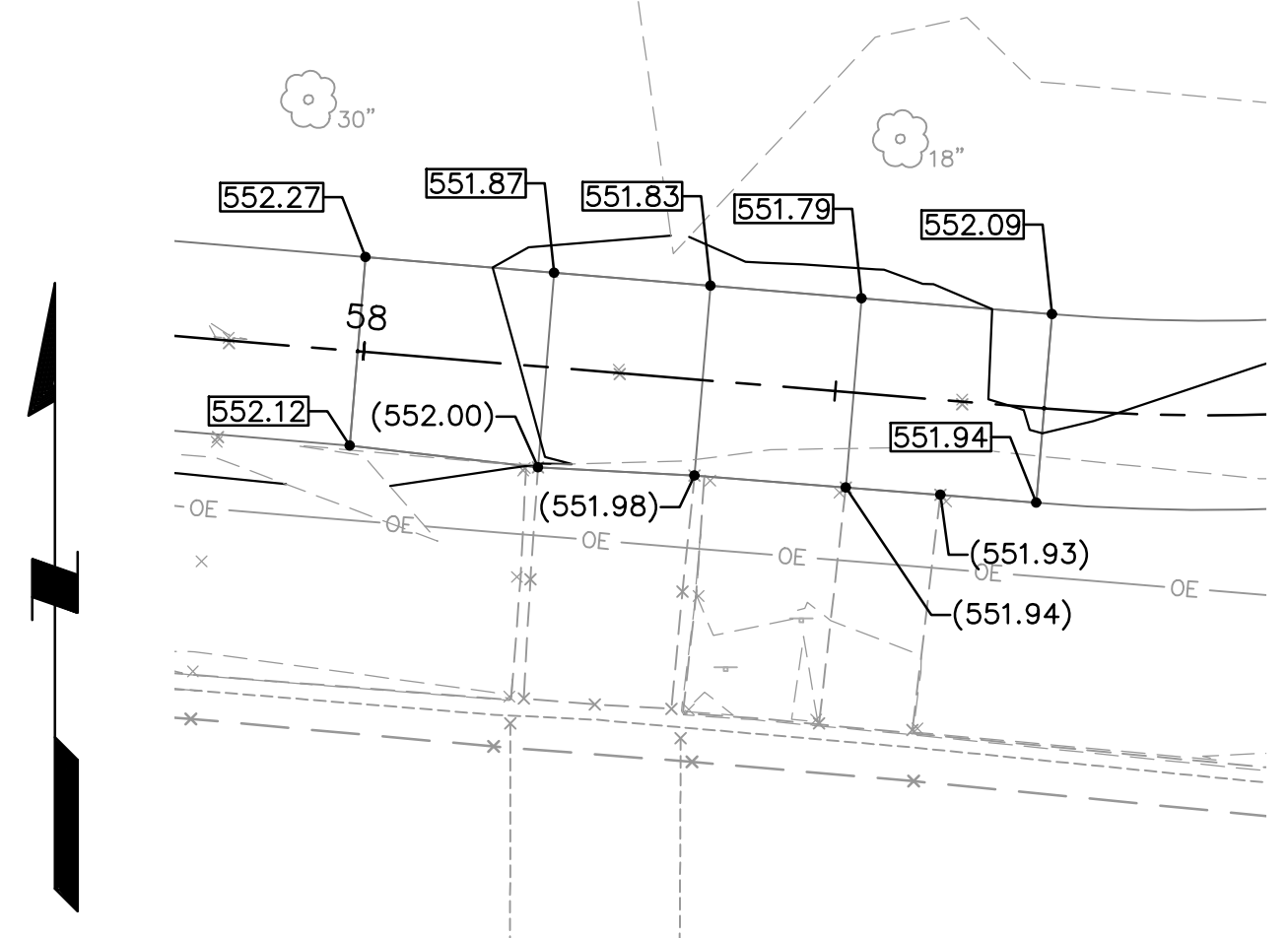


REGIONAL TRAIL

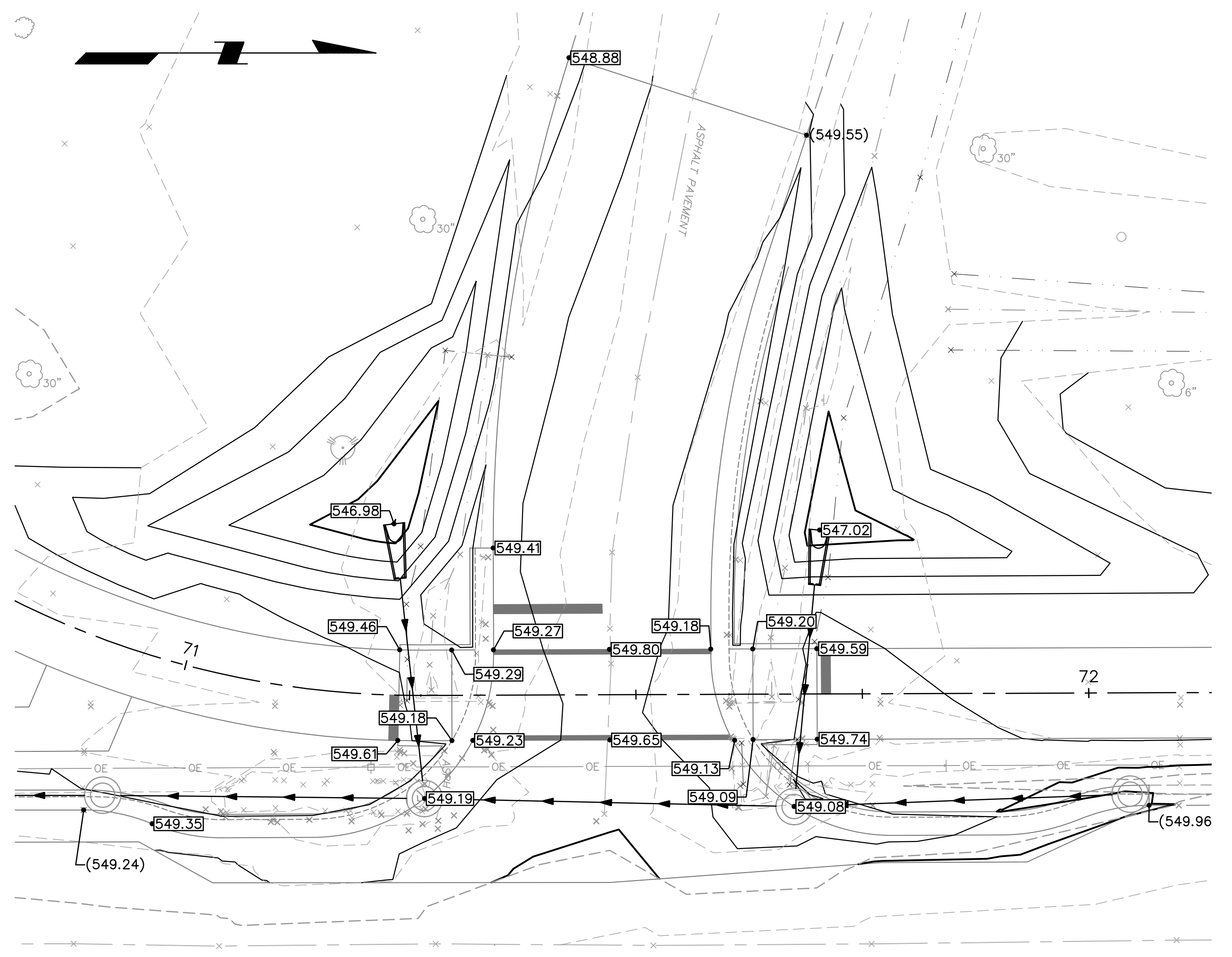
COUNTY	TOTAL SHEETS	SHEET NO.
ST. CLAIR	76	52
PROJECT NO. ME22034		



SOUTH TRAIL - E HWY 50 ENTRANCE DETAIL
SCALE: 1"=10'



SOUTH TRAIL - E HWY 50 BUS STOP DETAIL
SCALE: 1"=10'



EAST TRAIL - HILGARD TENNIS COURT ENTRANCE DETAIL
SCALE: 1"=10'

MODEL: Default; FILE NAME: P:\2023\ME22034 - O'Fallon Community Park Improvements



USER NAME = MILLENNIA	DESIGNED - M.J.R.	REVISED -
	DRAWN - T.J.L.	REVISED -
PLOT SCALE = SEE PLAN	CHECKED - E.R.O.	REVISED -
PLOT DATE = 11/20/2023	DATE - 11/20/2023	REVISED -



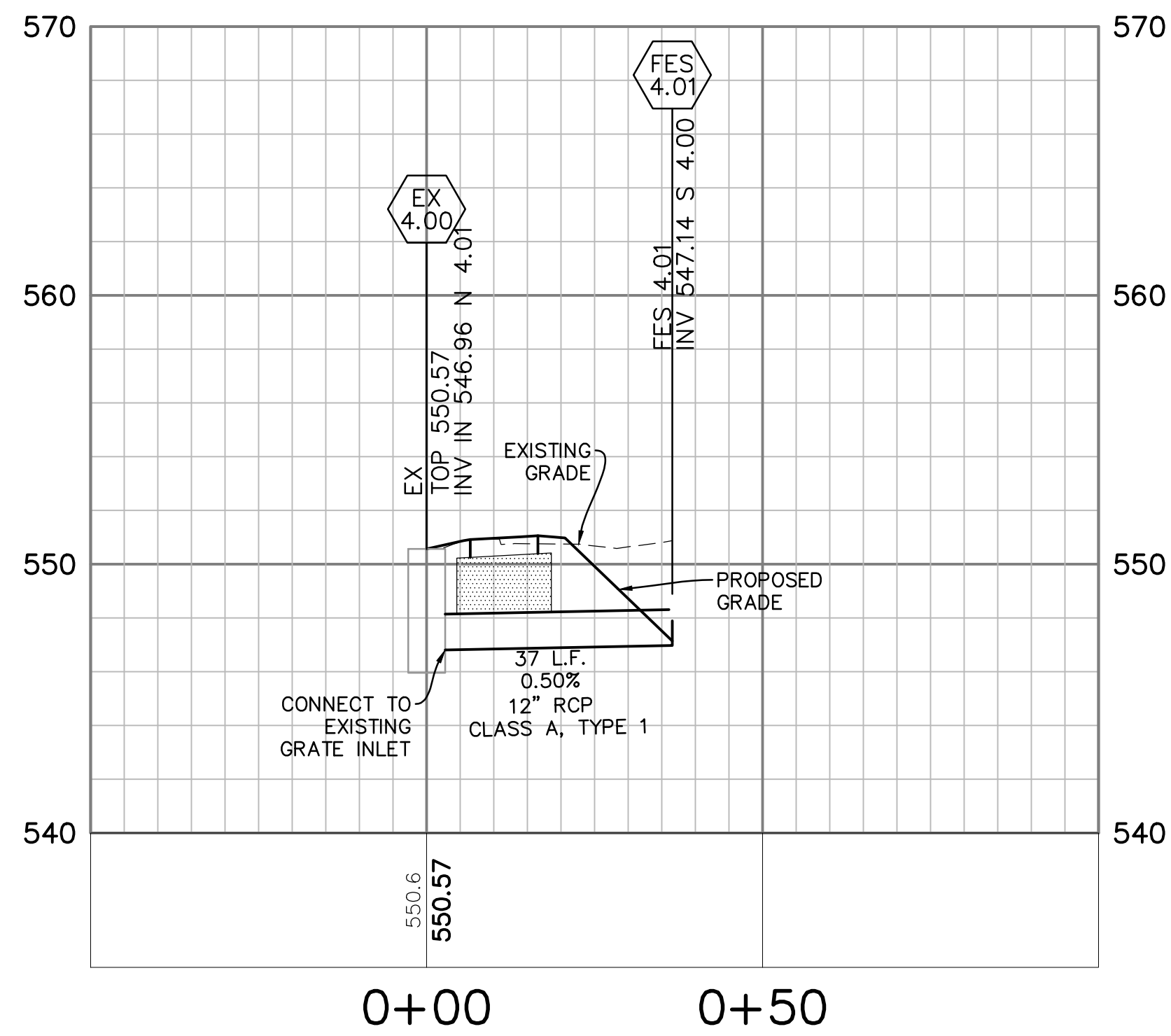
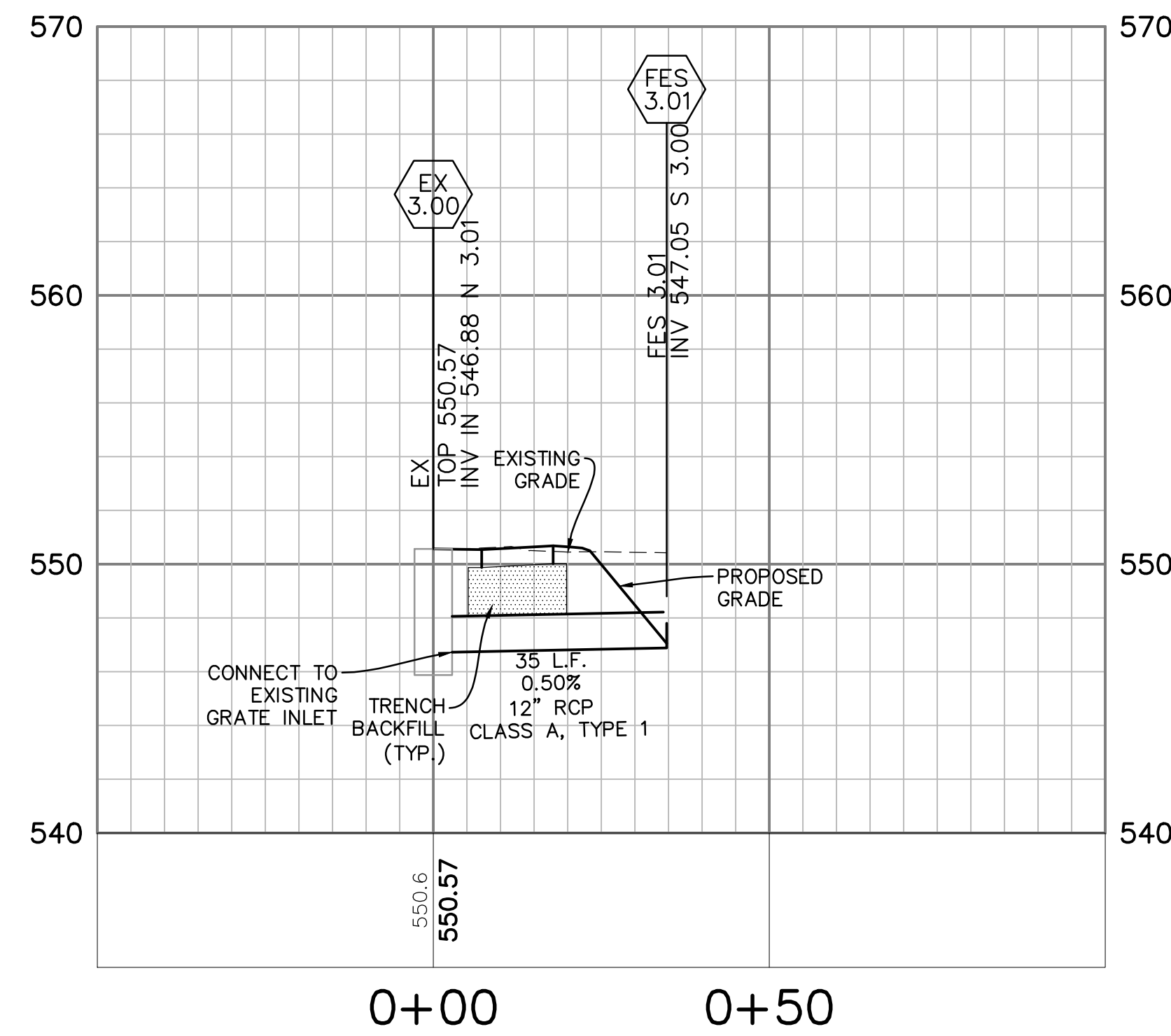
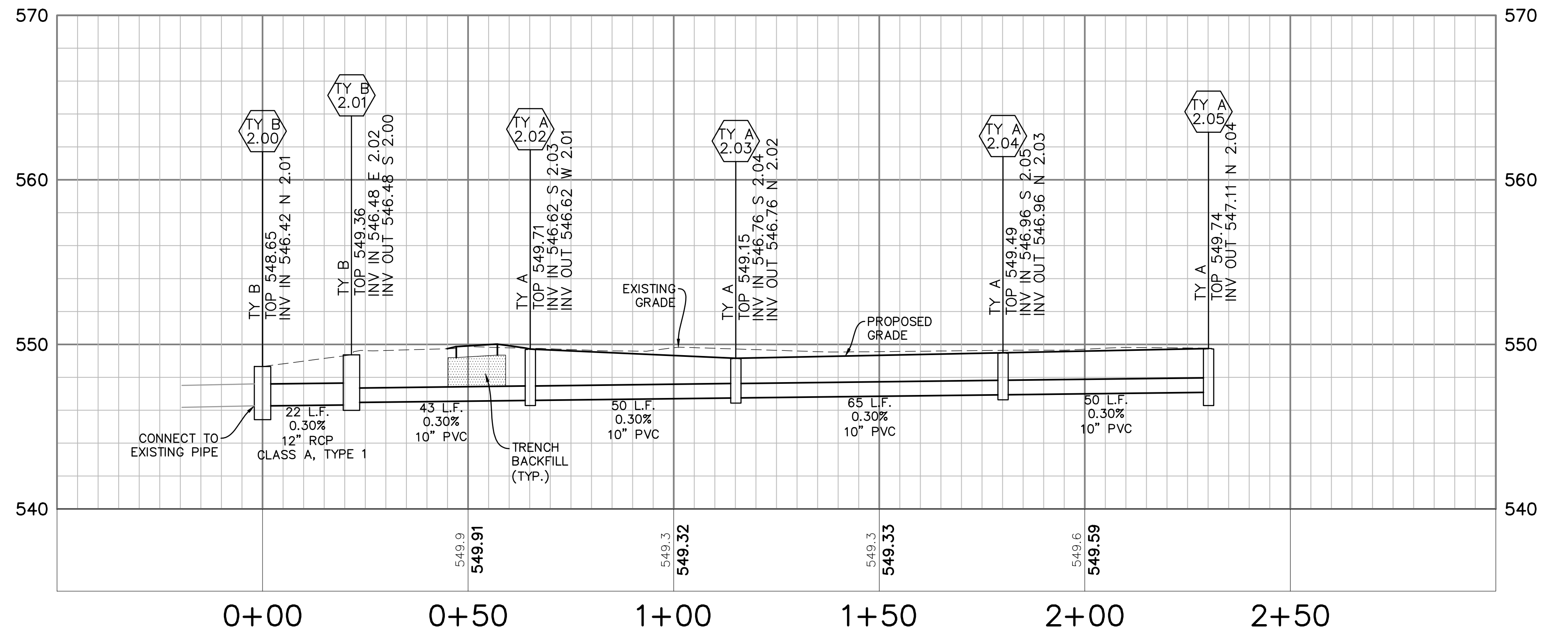
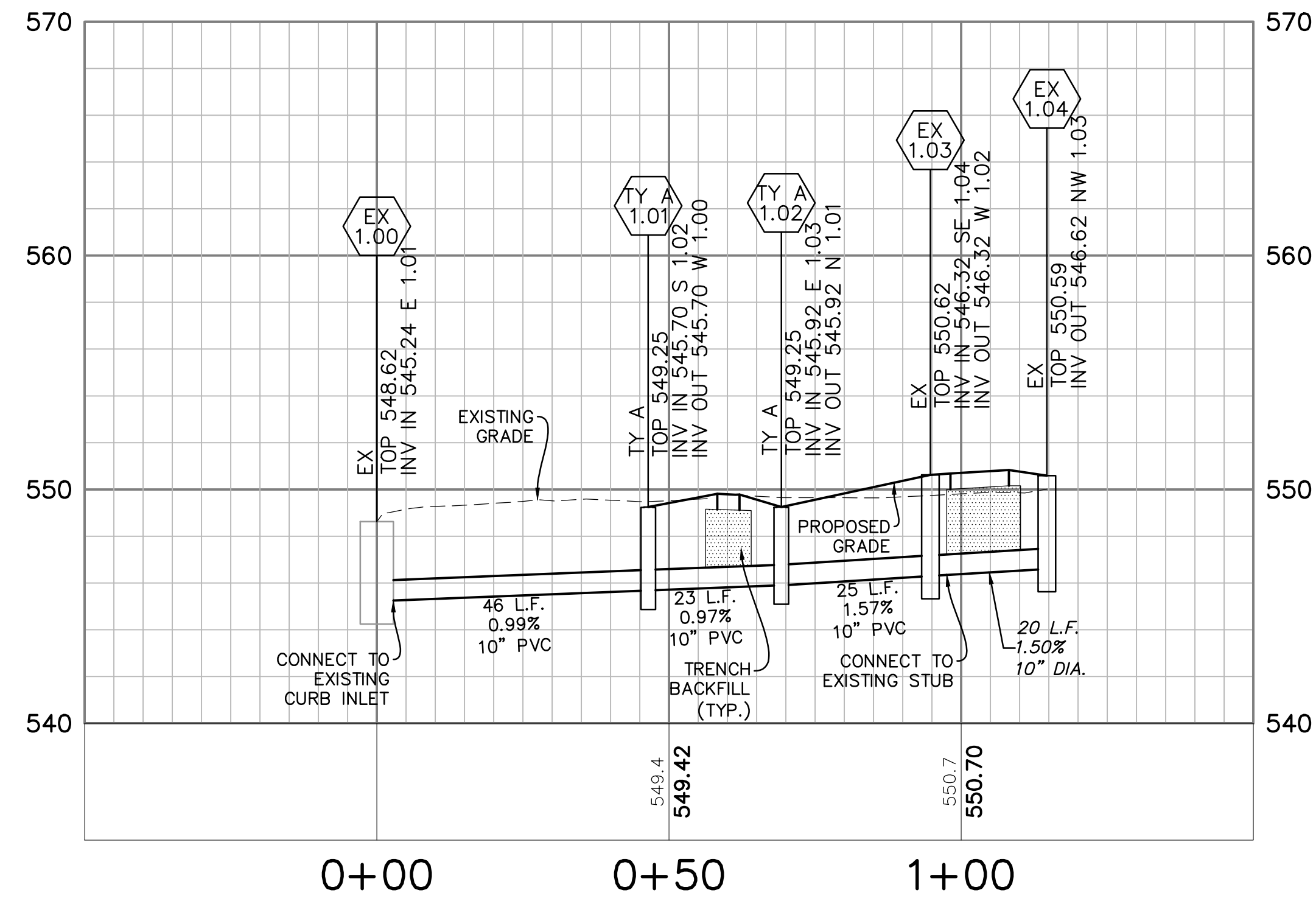
CITY OF O'FALLON

O'FALLON COMMUNITY PARK IMPROVEMENTS ENLARGED GRADING DETAILS			
SCALE: 1"=10'	SHEET 2 OF 2 SHEETS	STA.	TO STA.



REGIONAL TRAIL

COUNTY	TOTAL SHEETS	SHEET NO.
ST. CLAIR	76	53
PROJECT NO. ME22034		



- NOTE:
1. ALL HORIZONTAL AND VERTICAL LOCATIONS OF EXISTING UTILITIES TO BE CONSIDERED AS APPROXIMATE ONLY. CONTRACTOR TO VERIFY EXISTING LOCATIONS PRIOR TO FABRICATION AND CONSTRUCTION.
 2. PIPE LENGTHS ARE FROM CENTER OF STRUCTURE TO CENTER OF STRUCTURE.
 3. PIPES LENGTHS WITH FLARED END SECTIONS ARE TO THE INVERT OF THE FLARED END SECTION.
 4. CURB INLET TOPS ARE TO THE BACK OF CURB.

SCALE
HORIZ. 1"=20'
VERT. 1"=5'

MODEL: Default
 FILE NAME: P:\2034\ME22034_O'Fallon_Community_Park_Improvements



USER NAME = MILLENNIA	DESIGNED - M.J.R.	REVISED -
PLOT SCALE = SEE PLAN	DRAWN - T.J.L.	REVISED -
PLOT DATE = 11/20/2023	CHECKED - E.R.O.	REVISED -
	DATE - 11/20/2023	REVISED -



CITY OF O'FALLON

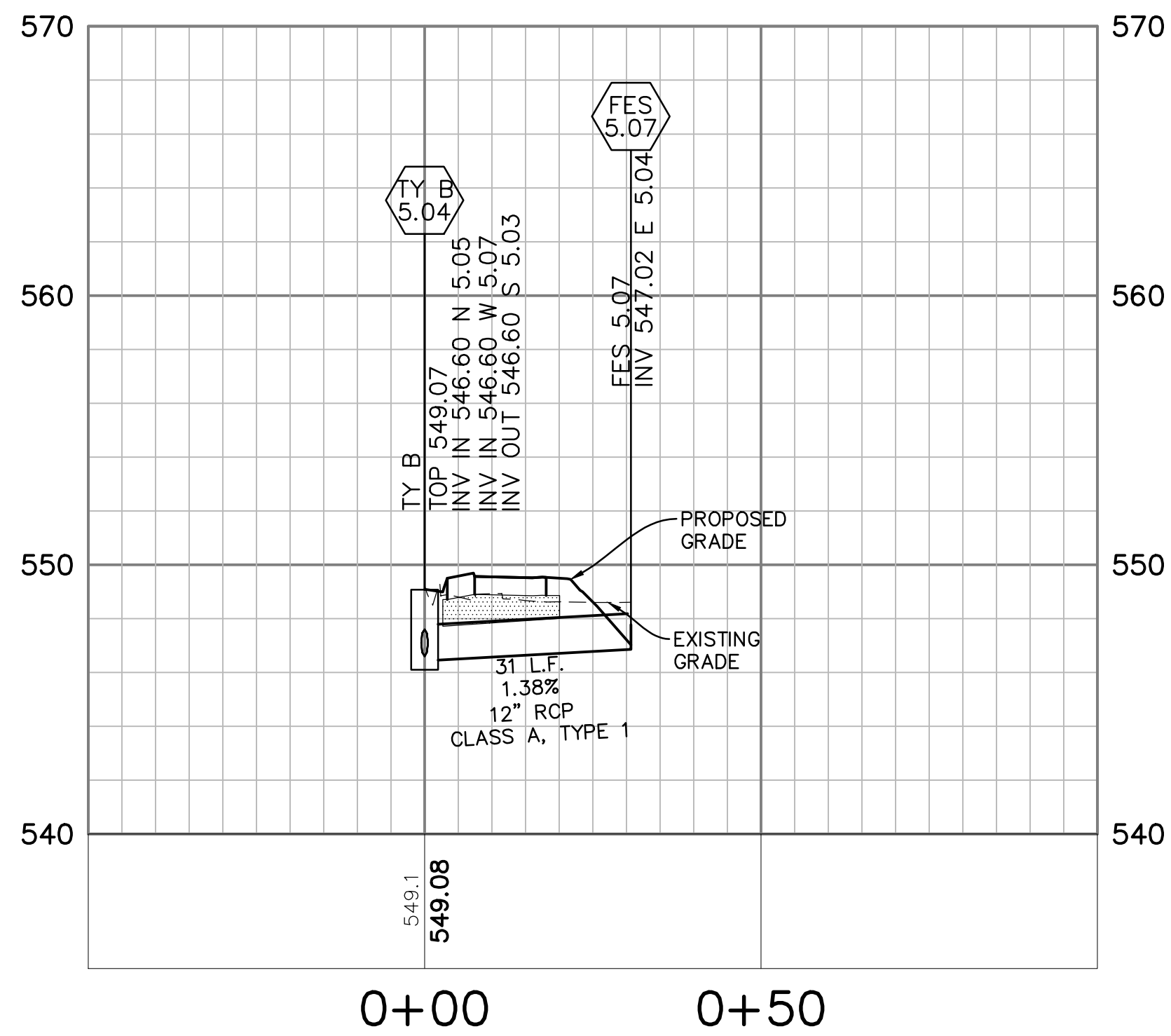
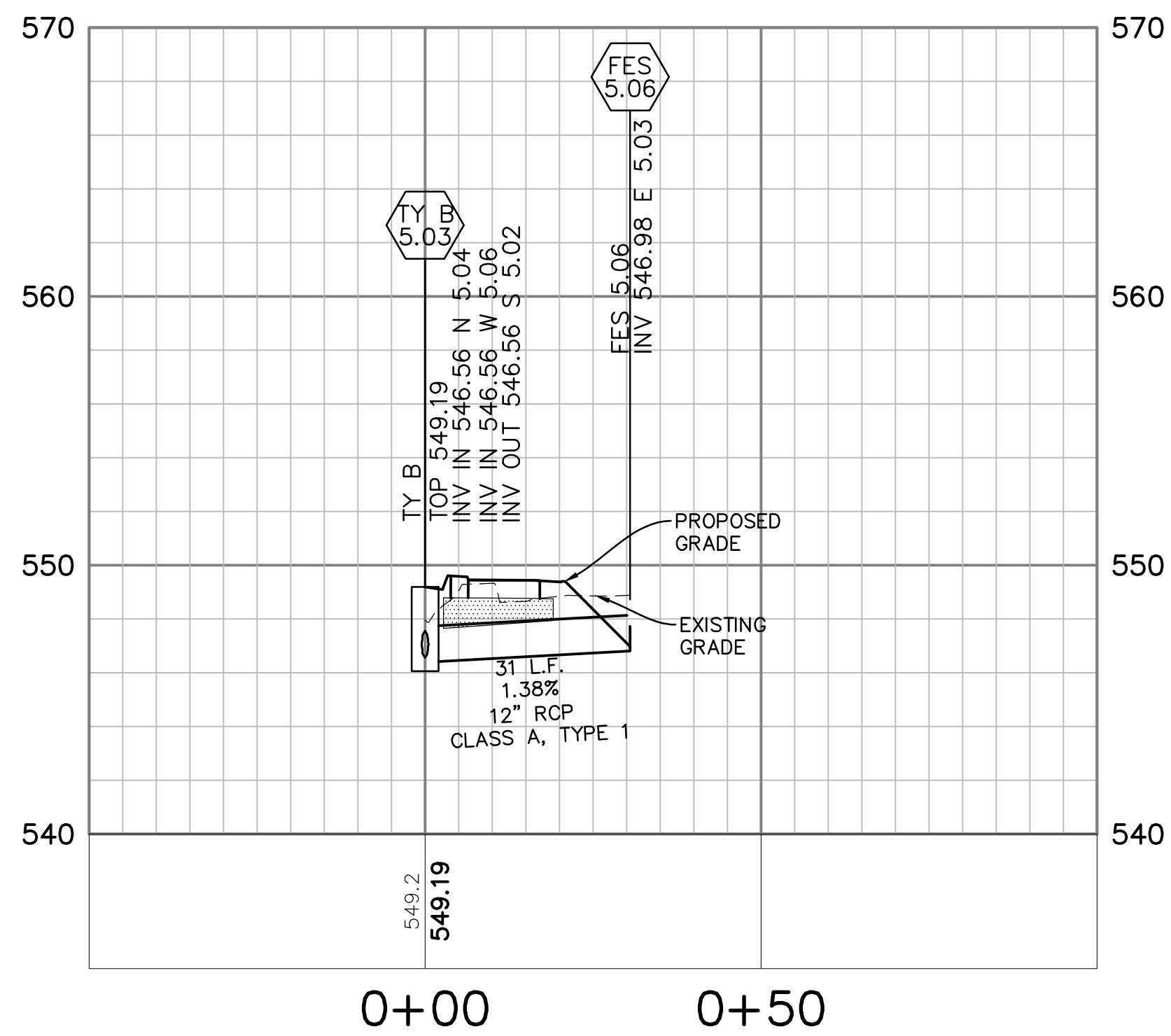
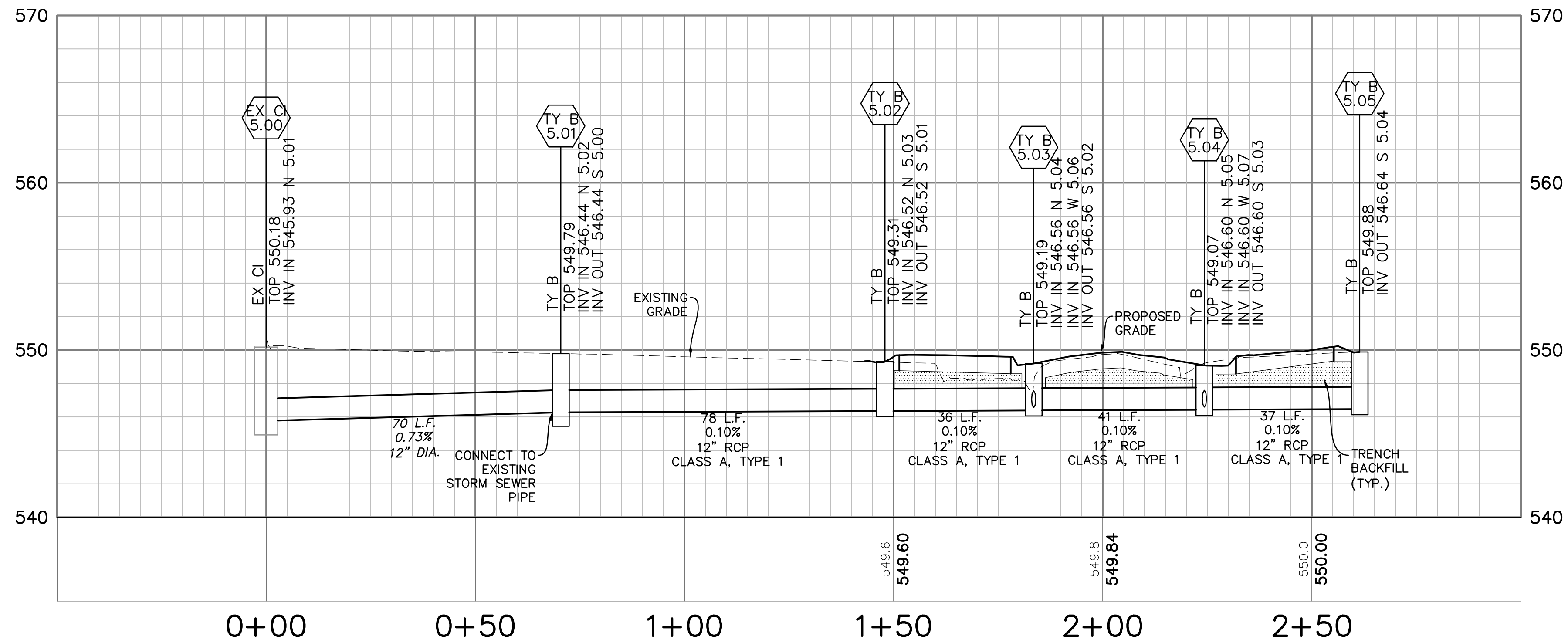
O'FALLON COMMUNITY PARK IMPROVEMENTS
 STORM SEWER PROFILES

SCALE: 1"=20' SHEET 1 OF 2 SHEETS STA. TO STA.



REGIONAL TRAIL

COUNTY	TOTAL SHEETS	SHEET NO.
ST. CLAIR	76	54
PROJECT NO. ME22034		



- NOTE:
1. ALL HORIZONTAL AND VERTICAL LOCATIONS OF EXISTING UTILITIES TO BE CONSIDERED AS APPROXIMATE ONLY. CONTRACTOR TO VERIFY EXISTING LOCATIONS PRIOR TO FABRICATION AND CONSTRUCTION.
 2. PIPE LENGTHS ARE FROM CENTER OF STRUCTURE TO CENTER OF STRUCTURE.
 3. PIPES LENGTHS WITH FLARED END SECTIONS ARE TO THE INVERT OF THE FLARED END SECTION.
 4. CURB INLET TOPS ARE TO THE BACK OF CURB.

SCALE
HORIZ. 1"=20'
VERT. 1"=5'

MODEL: Default
 FILE NAME: P:\2023\ME22034 - O'Fallon Community Park Improvements



USER NAME = MILLENNIA
 PLOT SCALE = SEE PLAN
 PLOT DATE = 11/20/2023

DESIGNED - M.J.R.
 DRAWN - T.J.L.
 CHECKED - E.R.O.
 DATE - 11/20/2023

REVISED - _____
 REVISED - _____
 REVISED - _____
 REVISED - _____



CITY OF O'FALLON

O'FALLON COMMUNITY PARK IMPROVEMENTS
 STORM SEWER PROFILES

SCALE: 1"=20' SHEET 2 OF 2 SHEETS STA. TO STA.



REGIONAL TRAIL

COUNTY	TOTAL SHEETS	SHEET NO.
ST. CLAIR	76	55
PROJECT NO. ME22034		

MODEL: D:\default
 FILE NAME: P:\2023\ME22034_O'Fallon_Community_Park_Improvements

SCALE
 HORIZ. 1"=10'
 VERT. 1"=5'



USER NAME = MILLENNIA
 DESIGNED - M.J.R.
 DRAWN - T.J.L.
 CHECKED - E.R.O.
 DATE - 11/20/2023
 PLOT SCALE = SEE PLAN
 PLOT DATE = 11/20/2023

REVISIED - _____
 REVISIED - _____
 REVISIED - _____
 REVISIED - _____



CITY OF O'FALLON

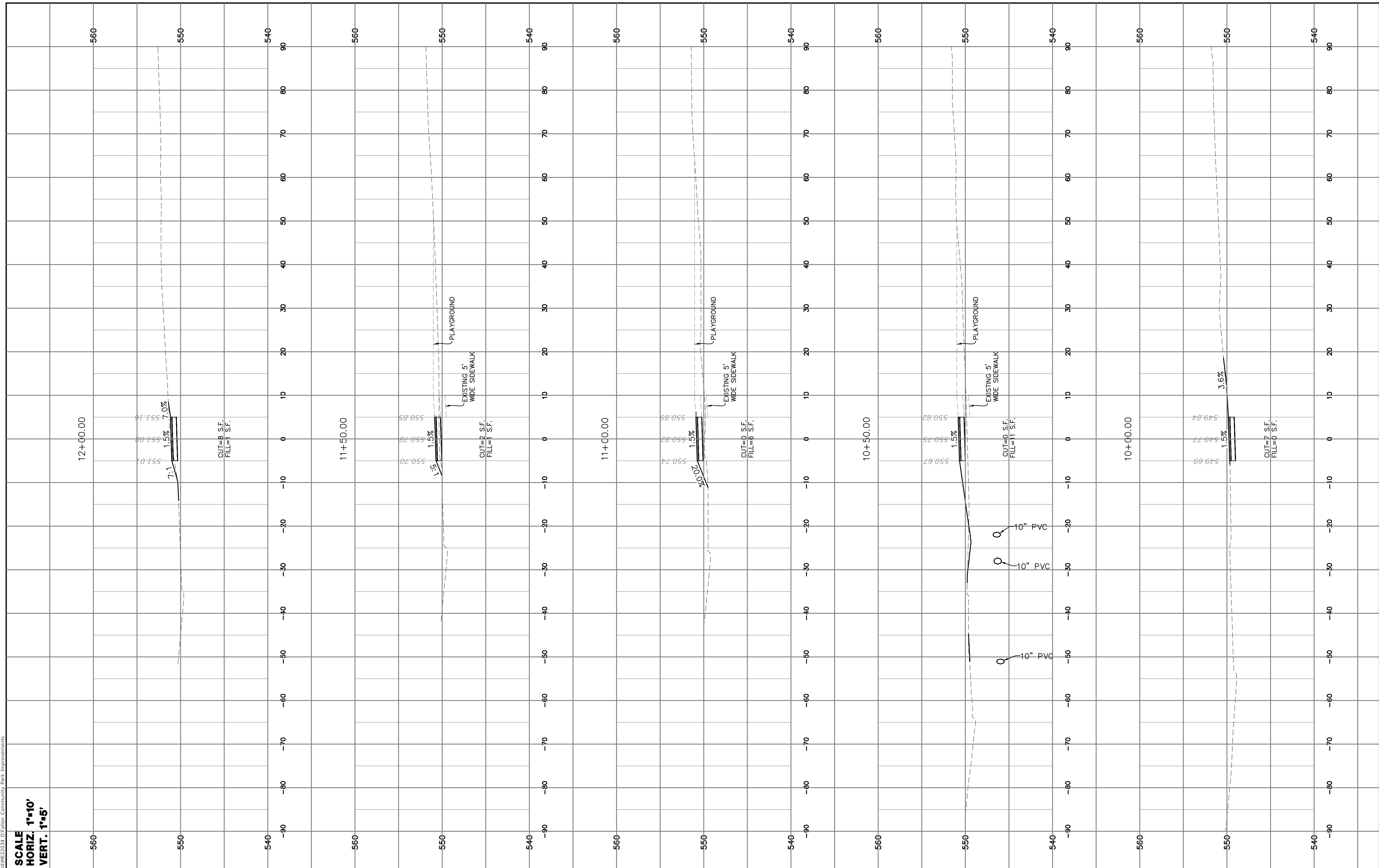
O'FALLON COMMUNITY PARK IMPROVEMENTS
 NORTH TRAIL - CROSS SECTIONS

SCALE: 1"=10' SHEET 1 OF 7 SHEETS STA. 10+00 TO STA. 12+00



REGIONAL TRAIL

COUNTY	TOTAL SHEETS	SHEET NO.
ST. CLAIR	76	57
PROJECT NO. ME22034		



MODEL: Default
 FILE NAME: P:\2023\ME22034_O'Fallon_Community_Park_Improvements

**SCALE
 HORIZ. 1"=10'
 VERT. 1"=5'**



USER NAME = MILLENNIA
 DESIGNED - M.J.R.
 DRAWN - T.J.L.
 CHECKED - E.R.O.
 DATE - 11/20/2023
 PLOT SCALE = SEE PLAN
 PLOT DATE = 11/20/2023

REVISIED - _____
 REVISIED - _____
 REVISIED - _____
 REVISIED - _____



CITY OF O'FALLON


O'FALLON COMMUNITY PARK IMPROVEMENTS
 NORTH TRAIL - CROSS SECTIONS

SCALE: 1"=10' SHEET 2 OF 7 SHEETS STA. 12+50 TO STA. 14+50



REGIONAL TRAIL

COUNTY	TOTAL SHEETS	SHEET NO.
ST. CLAIR	76	58
PROJECT NO. ME22034		



MODEL: Default
 FILE NAME: P:\2023\ME22034_O'Fallon_Community_Park_Improvements

**SCALE
 HORIZ. 1"=10'
 VERT. 1"=5'**



USER NAME = MILLENNIA
 PLOT SCALE = SEE PLAN
 PLOT DATE = 11/20/2023

DESIGNED - M.J.R.
 DRAWN - T.J.L.
 CHECKED - E.R.O.
 DATE - 11/20/2023

REVISED - _____
 REVISED - _____
 REVISED - _____
 REVISED - _____



CITY OF O'FALLON


O'FALLON COMMUNITY PARK IMPROVEMENTS
 NORTH TRAIL - CROSS SECTIONS

SCALE: 1"=10' SHEET 3 OF 7 SHEETS STA. 15+00 TO STA. 17+00



REGIONAL TRAIL

COUNTY	TOTAL SHEETS	SHEET NO.
ST. CLAIR	76	59
PROJECT NO. ME22034		



MODEL: Default
 FILE NAME: P:\2023\ME22034_O'Fallon_Community_Park_Improvements

SCALE
 HORIZ. 1"=10'
 VERT. 1"=5'



USER NAME = MILLENNIA
 DESIGNED - M.J.R.
 DRAWN - T.J.L.
 CHECKED - E.R.O.
 DATE - 11/20/2023
 PLOT SCALE = SEE PLAN
 PLOT DATE = 11/20/2023

REVISIED -
 REVISIED -
 REVISIED -
 REVISIED -



CITY OF O'FALLON

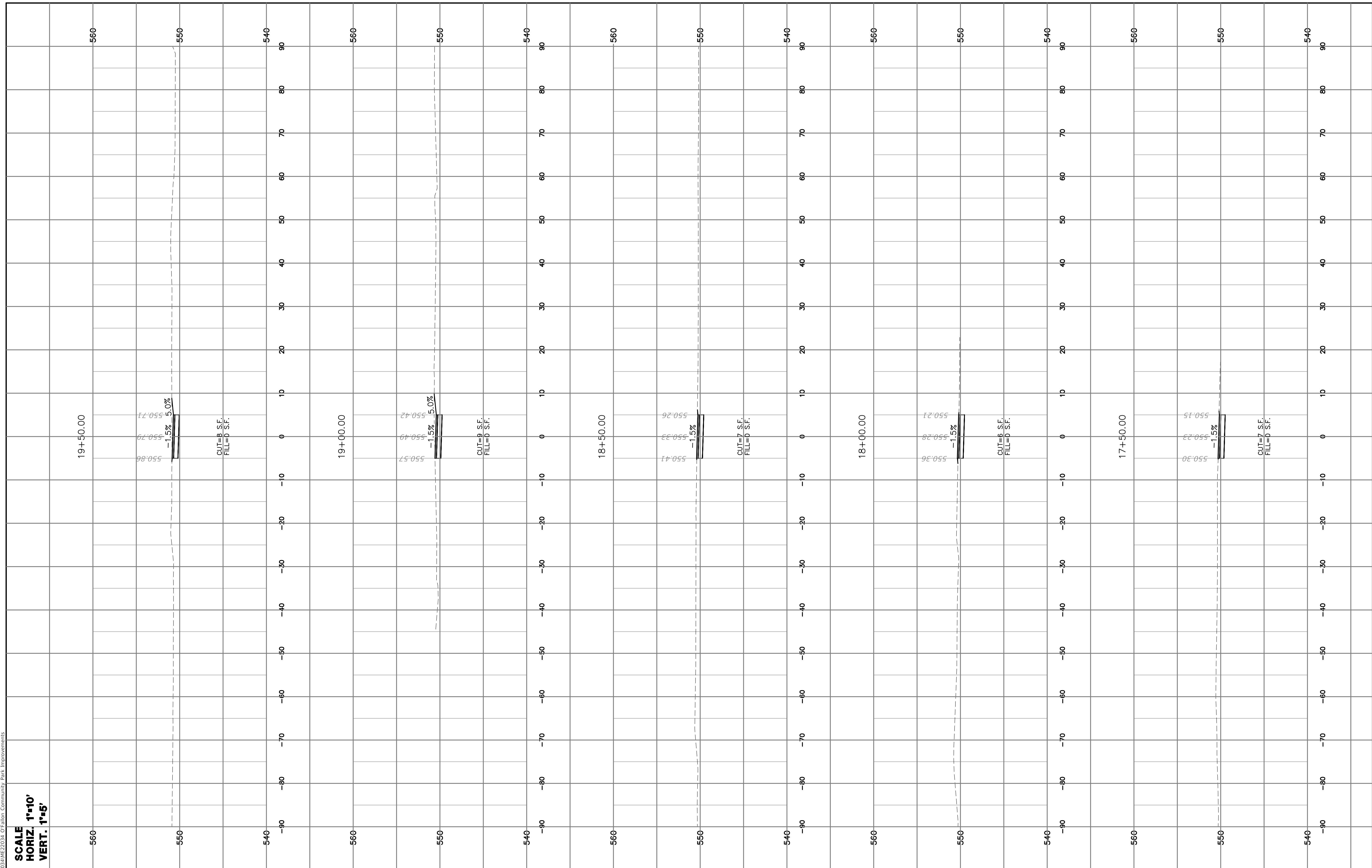
O'FALLON COMMUNITY PARK IMPROVEMENTS
 NORTH TRAIL - CROSS SECTIONS

SCALE: 1"=10' SHEET 4 OF 7 SHEETS STA. 17+50 TO STA. 19+50



REGIONAL TRAIL

COUNTY	TOTAL SHEETS	SHEET NO.
ST. CLAIR	76	60
PROJECT NO. ME22034		



MODEL: Default
 FILE NAME: P:\2023\ME22034 - O'Fallon Community Park Improvements

**SCALE
 HORIZ. 1"=10'
 VERT. 1"=5'**



USER NAME = MILLENNIA
 DESIGNED - M.J.R.
 DRAWN - T.J.L.
 CHECKED - E.R.O.
 DATE - 11/20/2023
 PLOT SCALE = SEE PLAN
 PLOT DATE = 11/20/2023

REVISIED - _____
 REVISIED - _____
 REVISIED - _____
 REVISIED - _____



CITY OF O'FALLON

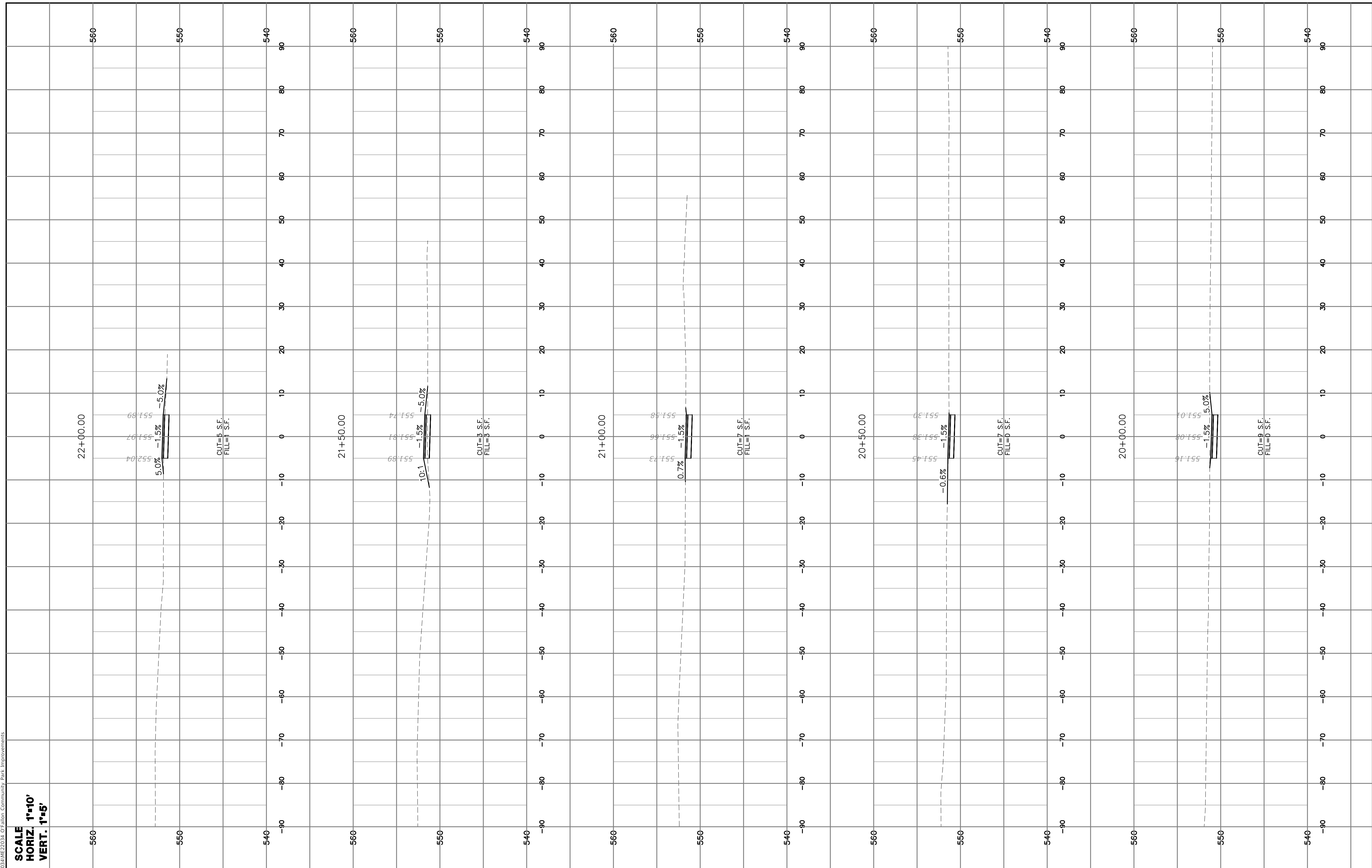
O'FALLON COMMUNITY PARK IMPROVEMENTS
 NORTH TRAIL - CROSS SECTIONS

SCALE: 1"=10' SHEET 5 OF 7 SHEETS STA. 20+00 TO STA. 22+00



REGIONAL TRAIL

COUNTY	TOTAL SHEETS	SHEET NO.
ST. CLAIR	76	61
PROJECT NO. ME22034		



MODEL: Default
 FILE NAME: P:\2023\ME22034_O'Fallon_Community_Park_Improvements

SCALE
 HORIZ. 1"=10'
 VERT. 1"=5'



USER NAME = MILLENNIA
 DESIGNED - M.J.R.
 DRAWN - T.J.L.
 CHECKED - E.R.O.
 DATE - 11/20/2023
 PLOT SCALE = SEE PLAN
 PLOT DATE = 11/20/2023

REVISIED - _____
 REVISIED - _____
 REVISIED - _____
 REVISIED - _____



CITY OF O'FALLON


O'FALLON COMMUNITY PARK IMPROVEMENTS
 NORTH TRAIL - CROSS SECTIONS

SCALE: 1"=10' SHEET 6 OF 7 SHEETS STA. 22+50 TO STA. 24+50



REGIONAL TRAIL

COUNTY	TOTAL SHEETS	SHEET NO.
ST. CLAIR	76	62
PROJECT NO. ME22034		



MODEL: D:\o\it
 FILE NAME: P:\2023\ME22034_O'Fallon_Community_Park_Improvements

**SCALE
 HORIZ. 1"=10'
 VERT. 1"=5'**



USER NAME = MILLENNIA
 PLOT SCALE = SEE PLAN
 PLOT DATE = 11/20/2023

DESIGNED - M.J.R.
 DRAWN - T.J.L.
 CHECKED - E.R.O.
 DATE - 11/20/2023

REVISED - _____
 REVISED - _____
 REVISED - _____
 REVISED - _____



CITY OF O'FALLON


O'FALLON COMMUNITY PARK IMPROVEMENTS
 NORTH TRAIL - CROSS SECTIONS

SCALE: 1"=10' SHEET 7 OF 7 SHEETS STA. 25+00 TO STA. 26+50



REGIONAL TRAIL

COUNTY	TOTAL SHEETS	SHEET NO.
ST. CLAIR	76	63
PROJECT NO. ME22034		



MODEL: Default
 FILE NAME: P:\2023\ME22034_O'Fallon_Community_Park_Improvements

**SCALE
 HORIZ. 1"=10'
 VERT. 1"=5'**



USER NAME = MILLENNIA
 DESIGNED - M.J.R.
 DRAWN - T.J.L.
 CHECKED - E.R.O.
 DATE - 11/20/2023
 PLOT SCALE = SEE PLAN
 PLOT DATE = 11/20/2023

REVISIED -
 REVISIED -
 REVISIED -
 REVISIED -



CITY OF O'FALLON


O'FALLON COMMUNITY PARK IMPROVEMENTS
 WEST TRAIL - CROSS SECTIONS

SCALE: 1"=10' SHEET 1 OF 5 SHEETS STA. 30+00 TO STA. 32+00



REGIONAL TRAIL

COUNTY	TOTAL SHEETS	SHEET NO.
ST. CLAIR	76	64
PROJECT NO. ME22034		



MODEL: D:\o\it...
 FILE NAME: P:\2023\ME22034_O'Fallon_Community_Park_Improvements



USER NAME = MILLENNIA
 PLOT SCALE = SEE PLAN
 PLOT DATE = 11/20/2023

DESIGNED - M.J.R.
 DRAWN - T.J.L.
 CHECKED - E.R.O.
 DATE - 11/20/2023

REVISED -
 REVISED -
 REVISED -
 REVISED -



CITY OF O'FALLON


O'FALLON COMMUNITY PARK IMPROVEMENTS
 WEST TRAIL - CROSS SECTIONS

SCALE: 1"=10' SHEET 3 OF 5 SHEETS STA. 35+00 TO STA. 37+00



REGIONAL TRAIL

COUNTY	TOTAL SHEETS	SHEET NO.
ST. CLAIR	76	65
PROJECT NO. ME22034		



MODEL: Default
 FILE NAME: P:\2023\ME22034_O'Fallon_Community_Park_Improvements



USER NAME = MILLENNIA
 PLOT SCALE = SEE PLAN
 PLOT DATE = 11/20/2023

DESIGNED - M.J.R.
 DRAWN - T.J.L.
 CHECKED - E.R.O.
 DATE - 11/20/2023

REVISED -
 REVISED -
 REVISED -
 REVISED -



CITY OF O'FALLON

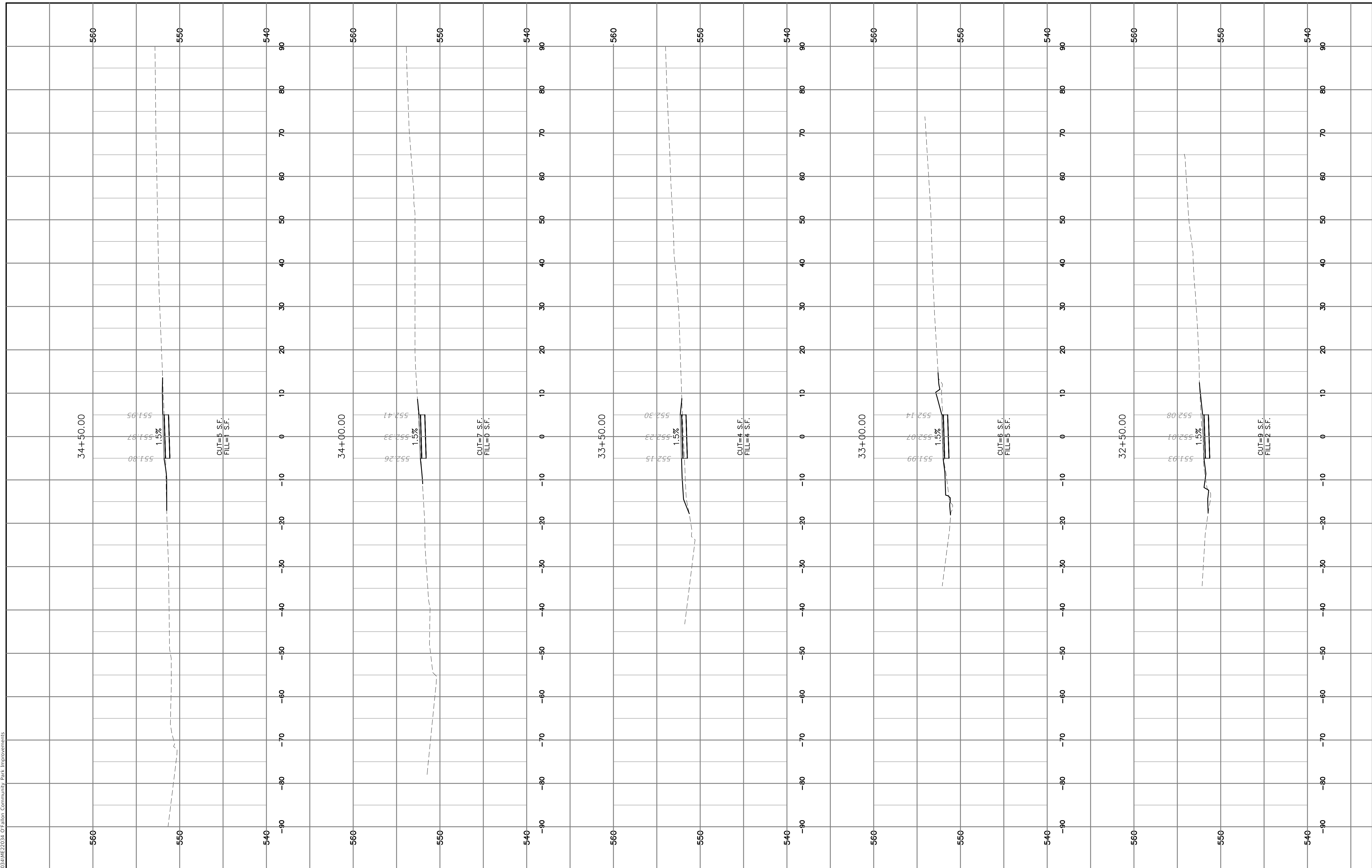
O'FALLON COMMUNITY PARK IMPROVEMENTS
 WEST TRAIL - CROSS SECTIONS

SCALE: 1"=10' SHEET 2 OF 5 SHEETS STA. 32+50 TO STA. 34+50



REGIONAL TRAIL

COUNTY	TOTAL SHEETS	SHEET NO.
ST. CLAIR	76	66
PROJECT NO. ME22034		



MODEL: Default
 FILE NAME: P:\2023\ME22034 - O'Fallon Community Park Improvements



USER NAME = MILLENNIA
 PLOT SCALE = SEE PLAN
 PLOT DATE = 11/20/2023

DESIGNED - M.J.R.
 DRAWN - T.J.L.
 CHECKED - E.R.O.
 DATE - 11/20/2023

REVISED -
 REVISED -
 REVISED -
 REVISED -



CITY OF O'FALLON


O'FALLON COMMUNITY PARK IMPROVEMENTS
 WEST TRAIL - CROSS SECTIONS

SCALE: 1"=10' SHEET 4 OF 5 SHEETS STA. 37+50 TO STA. 39+50



REGIONAL TRAIL

COUNTY	TOTAL SHEETS	SHEET NO.
ST. CLAIR	76	67
PROJECT NO. ME22034		



MODEL: Default
 FILE NAME: P:\2023\ME22034_O'Fallon_Community_Park_Improvements



USER NAME =	MILLENNIA
DESIGNED -	M.J.R.
DRAWN -	T.J.L.
CHECKED -	E.R.O.
DATE -	11/20/2023
PLOT SCALE =	SEE PLAN
PLOT DATE =	11/20/2023

REVISED -	_____
REVISED -	_____
REVISED -	_____
REVISED -	_____



CITY OF O'FALLON


O'FALLON COMMUNITY PARK IMPROVEMENTS
 WEST TRAIL - CROSS SECTIONS

SCALE: 1"=10' SHEET 5 OF 5 SHEETS STA. 40+00 TO STA. 41+50



REGIONAL TRAIL

COUNTY	TOTAL SHEETS	SHEET NO.
ST. CLAIR	76	68
PROJECT NO. ME22034		



MODEL: Default
 FILE NAME: P:\2023\ME22034_O'Fallon_Community_Park_Improvements

**SCALE
 HORIZ. 1"=10'
 VERT. 1"=5'**



USER NAME = MILLENNIA
 PLOT SCALE = SEE PLAN
 PLOT DATE = 11/20/2023

DESIGNED - M.J.R.
 DRAWN - T.J.L.
 CHECKED - E.R.O.
 DATE - 11/20/2023

REVISED - _____
 REVISED - _____
 REVISED - _____
 REVISED - _____



CITY OF O'FALLON


O'FALLON COMMUNITY PARK IMPROVEMENTS
 SOUTH TRAIL - CROSS SECTIONS

SCALE: 1"=10' SHEET 1 OF 5 SHEETS STA. 50+00 TO STA. 52+00



REGIONAL TRAIL

COUNTY	TOTAL SHEETS	SHEET NO.
ST. CLAIR	76	69
PROJECT NO. ME22034		



MODEL: Default
 FILE NAME: P:\2023\ME22034_O'Fallon_Community_Park_Improvements

**SCALE
 HORIZ. 1"=10'
 VERT. 1"=5'**



USER NAME = MILLENNIA
 PLOT SCALE = SEE PLAN
 PLOT DATE = 11/20/2023

DESIGNED - M.J.R.
 DRAWN - T.J.L.
 CHECKED - E.R.O.
 DATE - 11/20/2023

REVISED -
 REVISED -
 REVISED -
 REVISED -



CITY OF O'FALLON


O'FALLON COMMUNITY PARK IMPROVEMENTS
 SOUTH TRAIL - CROSS SECTIONS

SCALE: 1"=10' SHEET 2 OF 5 SHEETS STA. 52+50 TO STA. 54+50



REGIONAL
 TRAIL

COUNTY	TOTAL SHEETS	SHEET NO.
ST. CLAIR	76	70
PROJECT NO. ME22034		



MODEL: Default
 FILE NAME: P:\2023\ME22034_O'Fallon_Community_Park_Improvements

SCALE
 HORIZ. 1"=10'
 VERT. 1"=5'



USER NAME = MILLENNIA
 DESIGNED - M.J.R.
 DRAWN - T.J.L.
 PLOT SCALE = SEE PLAN
 CHECKED - E.R.O.
 PLOT DATE = 11/20/2023
 DATE - 11/20/2023

REVISED -
 REVISED -
 REVISED -
 REVISED -



CITY OF O'FALLON

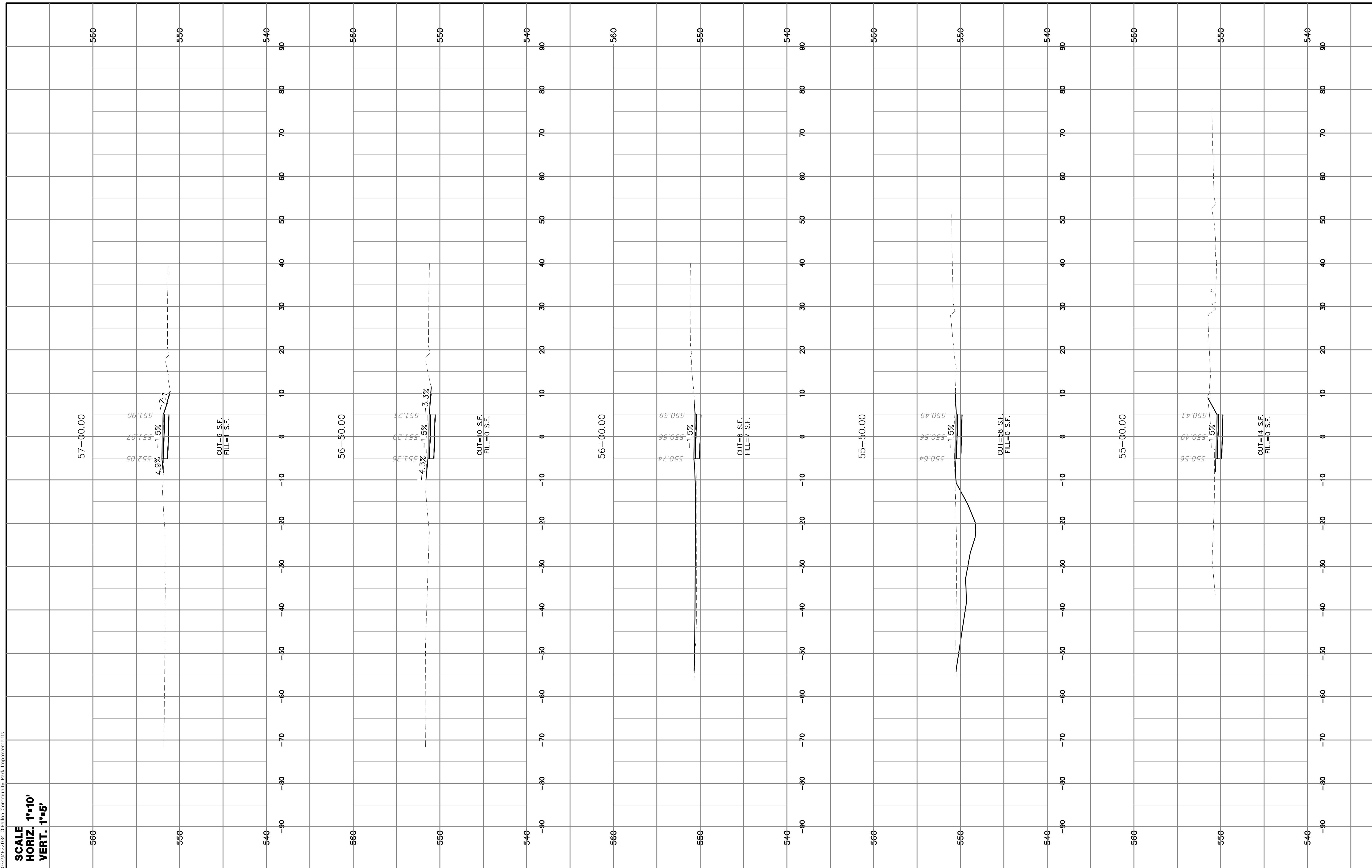
O'FALLON COMMUNITY PARK IMPROVEMENTS
 SOUTH TRAIL - CROSS SECTIONS

SCALE: 1"=10' SHEET 3 OF 5 SHEETS STA. 55+00 TO STA. 57+00



REGIONAL
 TRAIL

COUNTY	TOTAL SHEETS	SHEET NO.
ST. CLAIR	76	71
PROJECT NO. ME22034		



MODEL: Default
 FILE NAME: P:\2023\ME22034_O'Fallon_Community_Park_Improvements

**SCALE
 HORIZ. 1"=10'
 VERT. 1"=5'**



USER NAME = MILLENNIA
 DESIGNED - M.J.R.
 DRAWN - T.J.L.
 CHECKED - E.R.O.
 DATE - 11/20/2023
 PLOT SCALE = SEE PLAN
 PLOT DATE = 11/20/2023

REVISIED - _____
 REVISIED - _____
 REVISIED - _____
 REVISIED - _____



CITY OF O'FALLON


O'FALLON COMMUNITY PARK IMPROVEMENTS
 SOUTH TRAIL - CROSS SECTIONS

SCALE: 1"=10' SHEET 4 OF 5 SHEETS STA. 57+50 TO STA. 59+50



REGIONAL TRAIL

COUNTY	TOTAL SHEETS	SHEET NO.
ST. CLAIR	76	72
PROJECT NO. ME22034		



MODEL: D:\o\p\2023\ME22034 - O'Fallon Community Park Improvements
FILE NAME: P:\2023\ME22034 - O'Fallon Community Park Improvements

SCALE
HORIZ. 1"=10'
VERT. 1"=5'



USER NAME = MILLENNIA
DESIGNED - M.J.R.
DRAWN - T.J.L.
CHECKED - E.R.O.
DATE - 11/20/2023
PLOT SCALE = SEE PLAN
PLOT DATE = 11/20/2023

REVISIONS
REVISED -
REVISED -
REVISED -
REVISED -



CITY OF O'FALLON


O'FALLON COMMUNITY PARK IMPROVEMENTS
SOUTH TRAIL - CROSS SECTIONS

SCALE: 1"=10' SHEET 5 OF 5 SHEETS STA. 60+00 TO STA. 61+50



REGIONAL TRAIL

COUNTY	TOTAL SHEETS	SHEET NO.
ST. CLAIR	76	73
PROJECT NO. ME22034		



MODEL: Default
 FILE NAME: P:\2023\ME22034_O'Fallon_Community_Park_Improvements

SCALE
 HORIZ. 1"=10'
 VERT. 1"=5'



USER NAME = MILLENNIA
 PLOT SCALE = SEE PLAN
 PLOT DATE = 11/20/2023

DESIGNED - M.J.R.
 DRAWN - T.J.L.
 CHECKED - E.R.O.
 DATE - 11/20/2023

REVISED - _____
 REVISED - _____
 REVISED - _____
 REVISED - _____



CITY OF O'FALLON

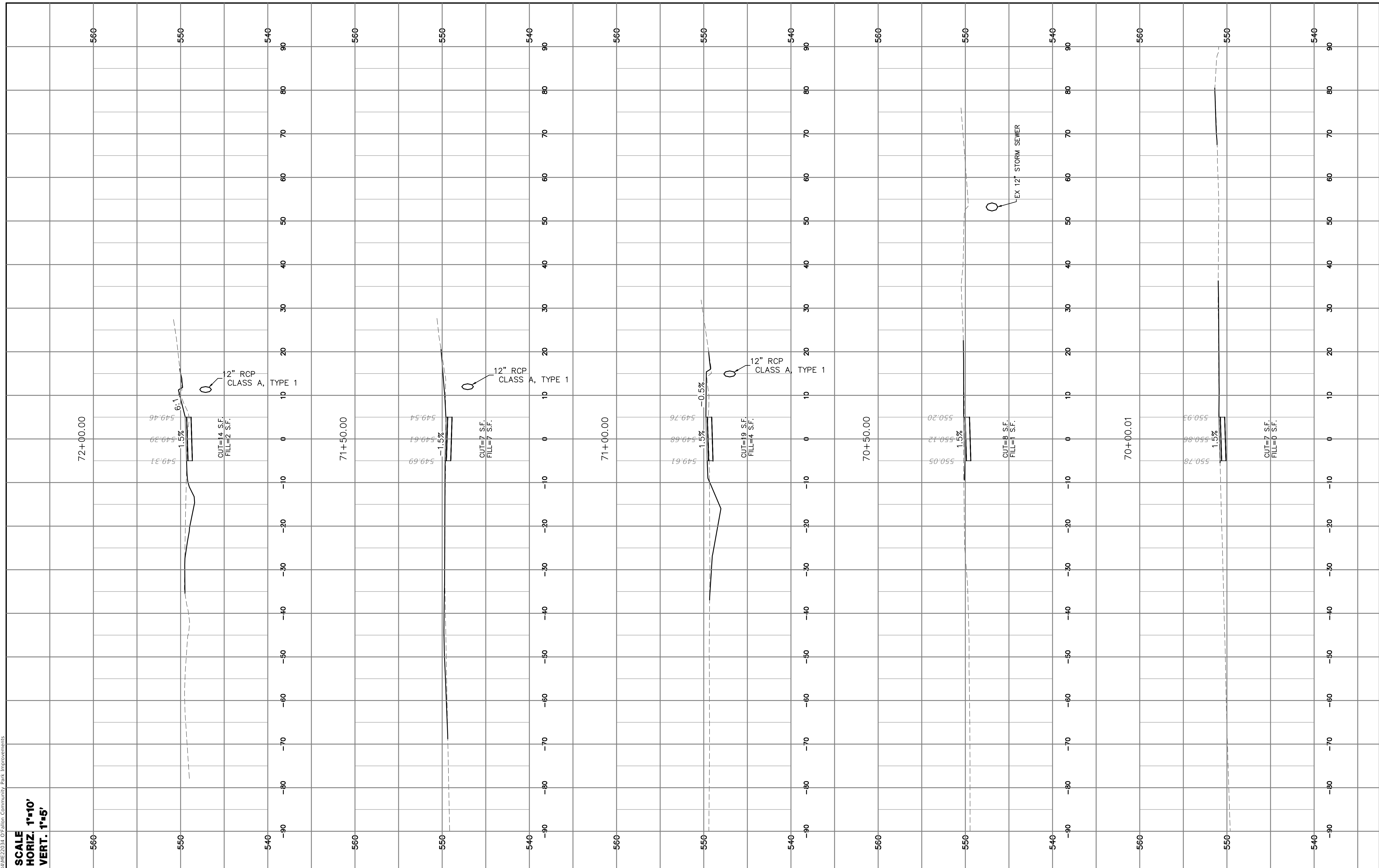
O'FALLON COMMUNITY PARK IMPROVEMENTS
 EAST TRAIL - CROSS SECTIONS

SCALE: 1"=10' SHEET 1 OF 3 SHEETS STA. 70+00 TO STA. 72+00



REGIONAL TRAIL

COUNTY	TOTAL SHEETS	SHEET NO.
ST. CLAIR	76	74
PROJECT NO. ME22034		



MODEL: Default
 FILE NAME: P:\2023\ME22034_O'Fallon_Community_Park_Improvements

SCALE
 HORIZ. 1"=10'
 VERT. 1"=5'



USER NAME = MILLENNIA
 DESIGNED - M.J.R.
 DRAWN - T.J.L.
 CHECKED - E.R.O.
 DATE - 11/20/2023
 PLOT SCALE = SEE PLAN
 PLOT DATE = 11/20/2023

REVISIED - _____
 REVISIED - _____
 REVISIED - _____
 REVISIED - _____



CITY OF O'FALLON

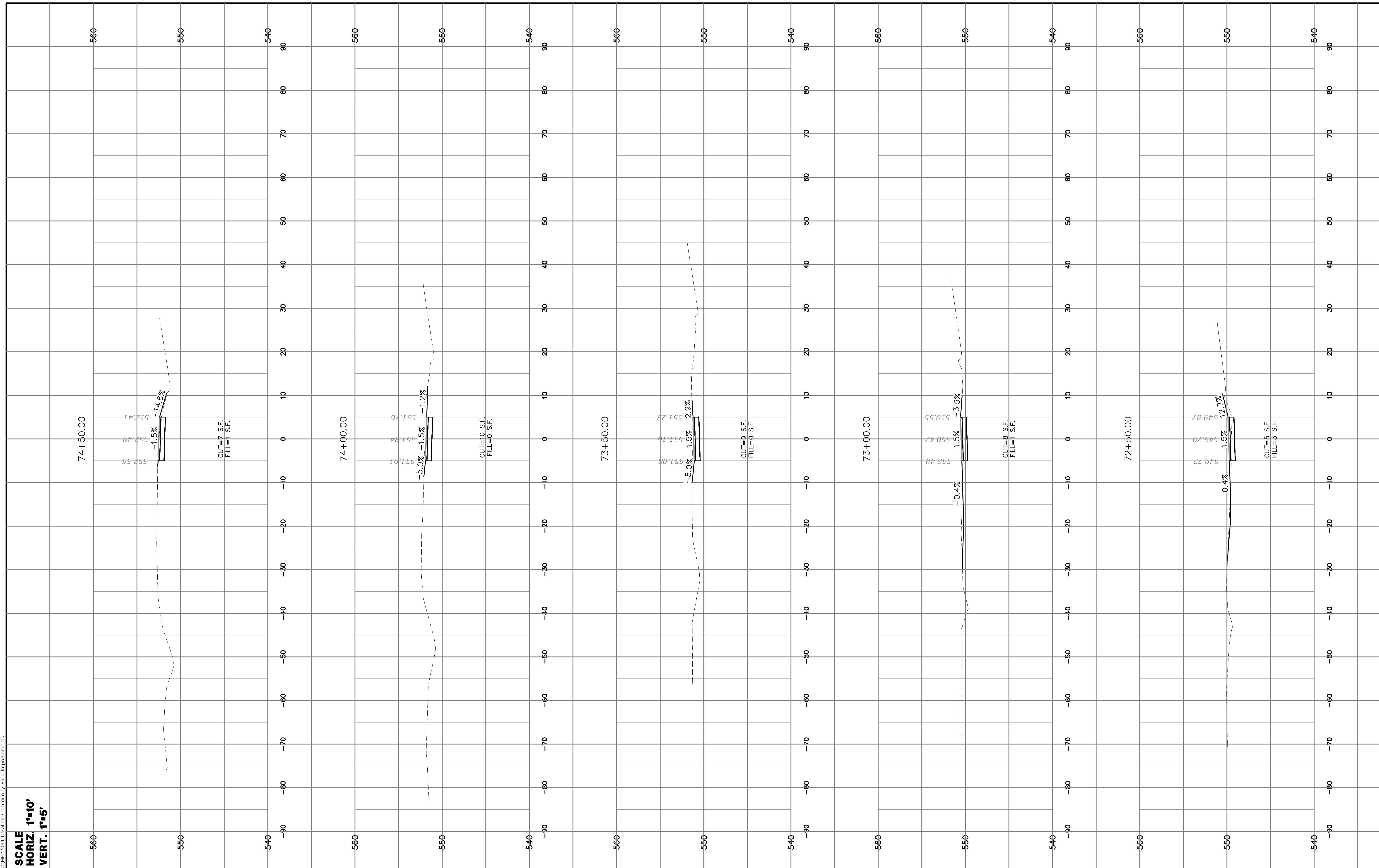
O'FALLON COMMUNITY PARK IMPROVEMENTS
 EAST TRAIL - CROSS SECTIONS

SCALE: 1"=10' SHEET 2 OF 3 SHEETS STA. 72+50 TO STA. 74+50



REGIONAL TRAIL

COUNTY	TOTAL SHEETS	SHEET NO.
ST. CLAIR	76	75
PROJECT NO. ME22034		



MODEL: D:\efall\p120234\ME22034_O'Fallon_Community_Park_Improvements

SCALE
HORIZ. 1"=10'
VERT. 1"=5'



USER NAME = MILLENNIA
PLOT SCALE = SEE PLAN
PLOT DATE = 11/20/2023

DESIGNED - M.J.R.
DRAWN - T.J.L.
CHECKED - E.R.O.
DATE - 11/20/2023

REVISED - _____
REVISED - _____
REVISED - _____
REVISED - _____



CITY OF O'FALLON

O'FALLON COMMUNITY PARK IMPROVEMENTS
EAST TRAIL - CROSS SECTIONS

SCALE: 1"=10' SHEET 3 OF 3 SHEETS STA. 75+00 TO STA. 75+46.70



REGIONAL TRAIL

COUNTY	TOTAL SHEETS	SHEET NO.
ST. CLAIR	76	76
PROJECT NO. ME22034		

