

CITY OF O'FALLON, ILLINOIS ST. CLAIR COUNTY

O'FALLON HESSE PARK PICKLEBALL AND BASKETBALL COURTS

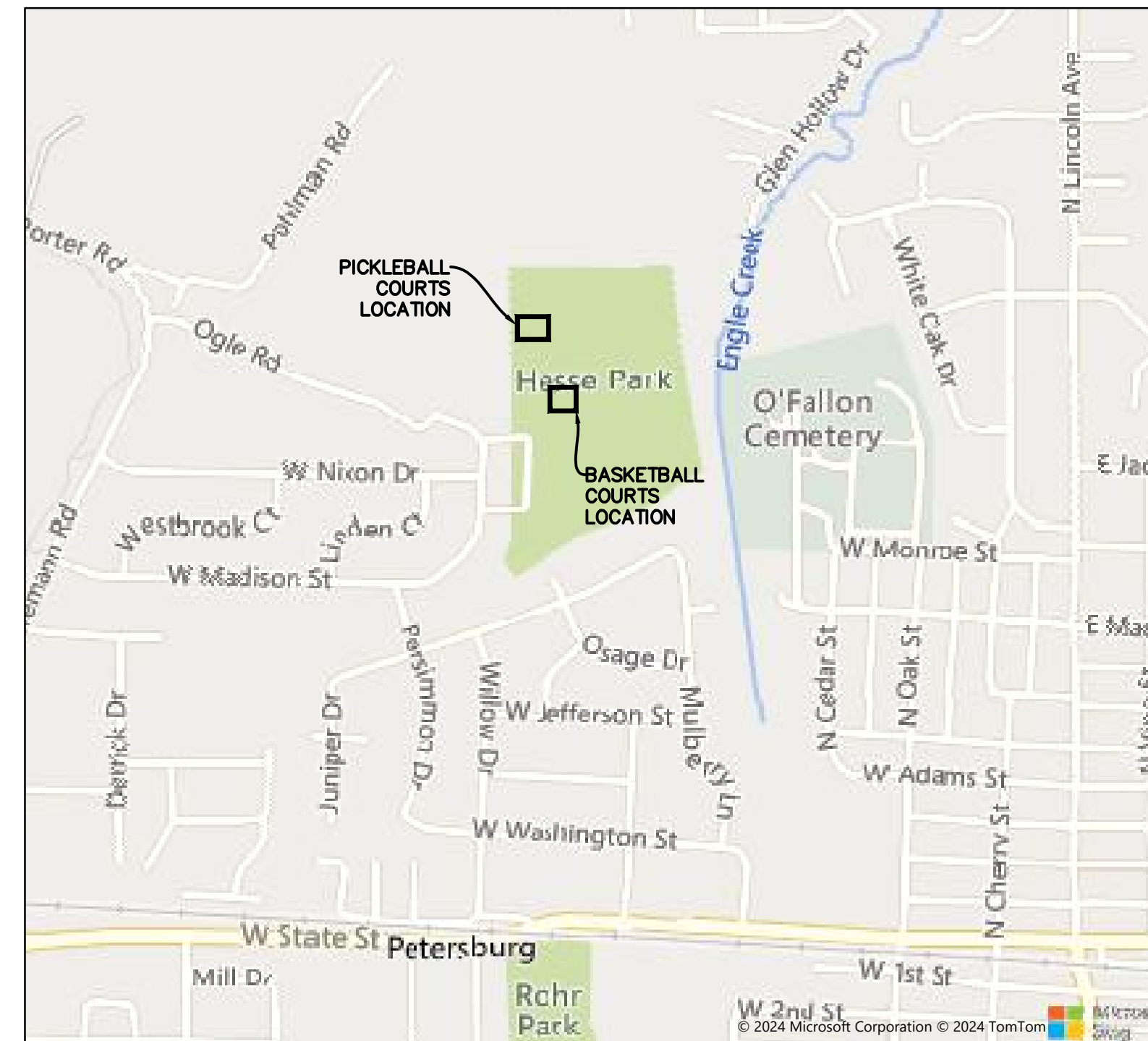
INDEX OF SHEETS

- 1 COVER SHEET
- 2 REMOVAL PLAN
- 3 SITE PLAN
- 4 GRADING PLAN
- 5 EROSION CONTROL PLAN
- 6 DETAILS
- 7 DETAILS
- 8 DETAILS
- 9 DETAILS
- 10 DETAILS

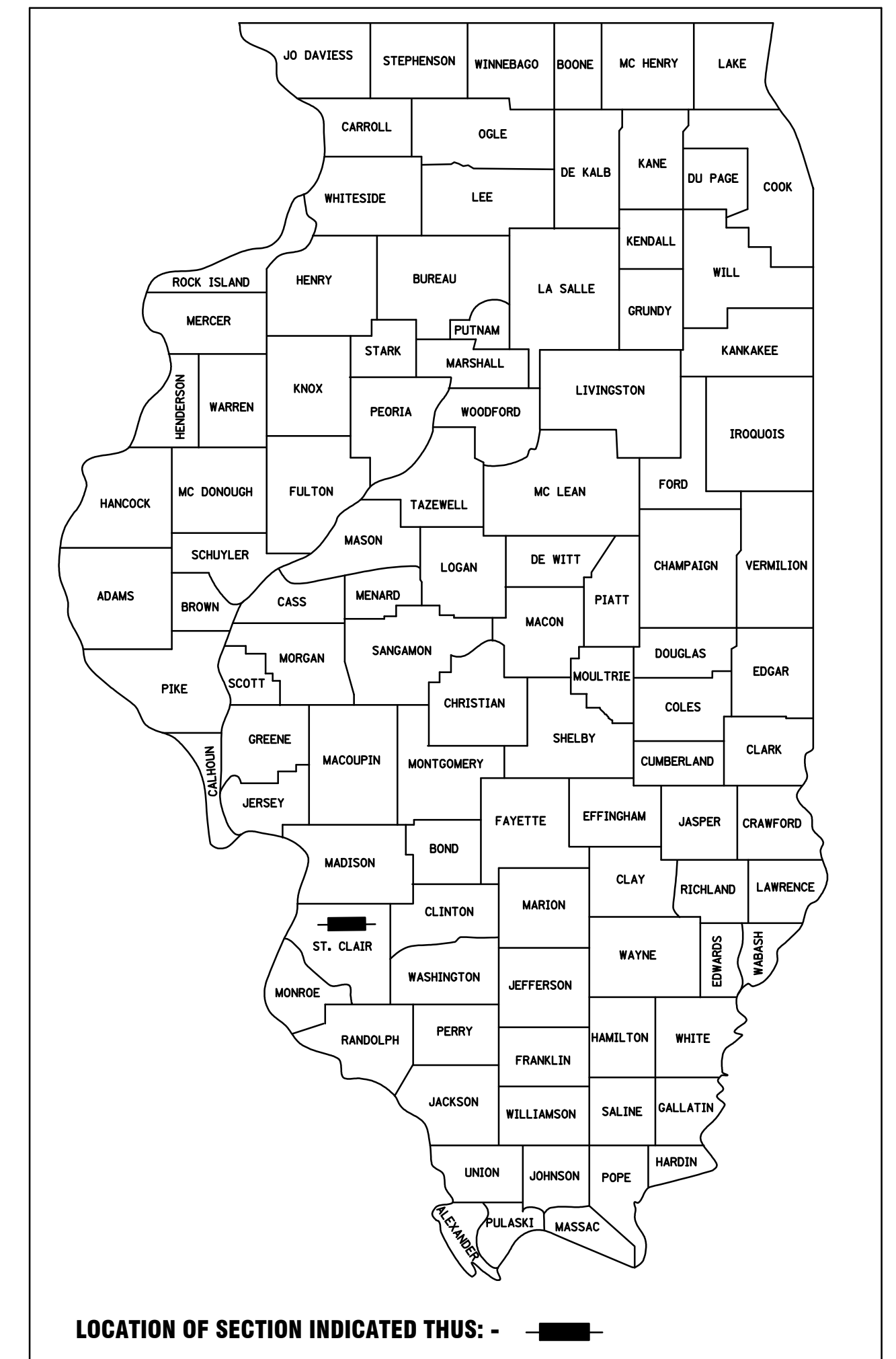
GENERAL NOTES:

1. GOVERNING AUTHORITIES AND THE A/E RESERVE THE RIGHT TO REQUIRE ADDITIONAL SILTATION CONTROL AND DIVERSIONARY DEVICES DURING THE CONSTRUCTION PERIOD AND UNTIL SUBSTANTIAL COMPLETION.

ALL SILTATION CONTROL DEVICES SHALL BE INSTALLED PRIOR TO GRUBBING, STRIPPING OF TOPSOIL OR GRADING. SILTATION CONTROL DEVICES SHALL BE MAINTAINED AND LEFT IN PLACE UNTIL VEGETATION HAS MATURED.
2. SAFETY NOTICE TO CONTRACTOR – IN ACCORDANCE WITH GENERALLY ACCEPTED CONSTRUCTION PRACTICES, THE CONTRACTOR SHALL BE RESPONSIBLE FOR CONDITIONS OF JOB SITE, INCLUDING SAFETY OF ALL PERSONS AND PROPERTY DURING PERFORMANCE OF THE WORK. THIS REQUIREMENT WILL APPLY CONTINUOUSLY AND NOT BE LIMITED TO NORMAL WORKING HOURS. THE DUTY OF THE A/E TO CONDUCT CONSTRUCTION REVIEW OF THE CONTRACTOR'S PERFORMANCE IS NOT INTENDED TO INCLUDE REVIEW OF THE ADEQUACY OF THE CONTRACTOR'S SAFETY MEASURES, IN, ON OR NEAR THE CONSTRUCTION SITE.
3. A/E'S NOTICE TO CONTRACTOR – THE CONTRACTOR IS SPECIFICALLY CAUTIONED THAT THE LOCATION AND/OR ELEVATION OF EXISTING UTILITIES AS SHOWN ON THESE PLANS IS BASED ON RECORD AND WHERE POSSIBLE, MEASUREMENTS TAKEN IN THE FIELD. THE INFORMATION IS NOT TO BE RELIED ON AS BEING EXACT OR COMPLETE. THE CONTRACTOR MUST CALL THE APPROPRIATE UTILITY COMPANY AT LEAST 48 HOURS IN ADVANCE BEFORE ANY EXCAVATION TO REQUEST EXACT FIELD LOCATION OF UTILITIES. IT SHALL BE THE RESPONSIBILITY OF THE CONTRACTOR TO RELOCATE ALL EXISTING UTILITIES WHICH CONFLICT WITH THE NEW IMPROVEMENTS SHOWN ON THE PLANS.
4. NOTICE TO THE CONTRACTOR – PRIOR TO THE CONSTRUCTION OF OR CONNECTION TO ANY STORM DRAINS, SANITARY SEWER LATERALS, OR ANY OF THE DRY UTILITIES INCLUDED WITHIN THE JOINT TRENCH, THE CONTRACTOR SHALL EXCAVATE, VERIFY AND CALCULATE ALL POINTS OF CONNECTION AND ALL UTILITY CROSSINGS, AND INFORM THE A/E OF ANY CONFLICTS OR REQUIRED DEVIATIONS FROM THE PLAN.
5. GAS, WATER, ELECTRIC, TELEPHONE AND ALL OTHER UNDERGROUND UTILITIES SHALL NOT CONFLICT WITH THE DEPTH OR HORIZONTAL LOCATION OF EXISTING AND NEW SANITARY AND STORM SEWERS.
6. THE INFORMATION AND DATA SHOWN OR INDICATED ON THESE IMPROVEMENT PLANS WITH RESPECT TO EXISTING UNDERGROUND FACILITIES AND UTILITIES AT OR CONTIGUOUS TO THE SITE IS BASED ON INFORMATION AND DATA FURNISHED BY THE OWNERS OF SUCH UNDERGROUND FACILITIES AND UTILITIES OR BY OTHERS. NO GUARANTEE IS IMPLIED AS TO THE ACCURACY OR COMPLETENESS OF ANY SUCH INFORMATION OR DATA; AND CONTRACTOR SHALL HAVE FULL RESPONSIBILITY FOR i) REVIEWING AND CHECKING ALL SUCH INFORMATION AND DATA, (ii) LOCATING ALL UNDERGROUND FACILITIES AND UTILITIES SHOWN OR INDICATED ON THE IMPROVEMENT PLANS; (iii) COORDINATING THE WORK WITH THE OWNERS OF SUCH UNDERGROUND FACILITIES AND UTILITIES DURING CONSTRUCTION, AND (iv) PROVIDING FOR THE SAFETY AND PROTECTION OF ALL SUCH UNDERGROUND FACILITIES AND UTILITIES AND REPAIR ANY DAMAGE THERETO RESULTING FROM THE WORK AT HIS EXPENSE.



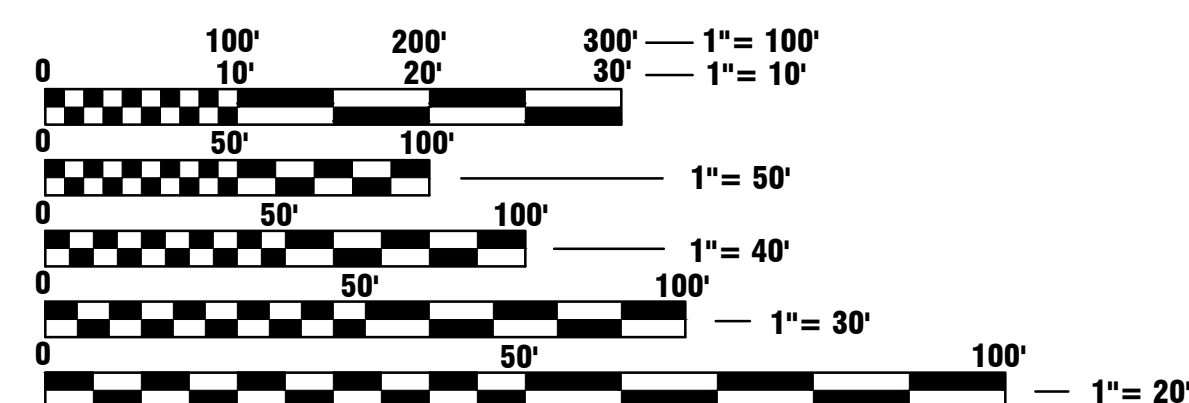
LOCATION MAP



ILLINOIS DEPARTMENT OF TRANSPORTATION HIGHWAY STANDARDS

APPLICABLE TO THIS PROJECT AND AVAILABLE FOR DOWNLOAD AT:
<http://www.dot.state.il.us/desenv/hwyspecs.html>

- STANDARD DRAWINGS:
- 000001 STANDARD SYMBOLS, ABBREVIATIONS AND PATTERNS
 - 001006 DECIMAL OF AN INCH AND OF A FOOT
 - 280001 TEMPORARY EROSION CONTROL SYSTEMS
 - 420001 PAVEMENT JOINTS
 - 420701 PAVEMENT WELDED WIRE REINFORCEMENT
 - 701801 SIDEWALK, CORNER OR CROSSWALK CLOSURE
 - 701901 TRAFFIC CONTROL DEVICES
 - 720001 SIGN PANEL MOUNTING DETAILS
 - 720011 METAL POSTS FOR SIGNS, MARKERS & DELINEATORS



FULL SIZE PLANS HAVE BEEN PREPARED USING STANDARD ENGINEERING SCALES. REDUCED SIZED PLANS WILL NOT CONFORM TO STANDARD SCALES. IN MAKING MEASUREMENTS ON REDUCED PLANS, THE ABOVE SCALES MAY BE USED.

**J.U.L.I.E.
JOINT UTILITY LOCATION INFORMATION FOR EXCAVATION
1-800-892-0123 OR 811**

PROJECT NO. ME 23038.01



SEAL:

MICHAEL J. ROSBORG, P.E.
LICENSE: IL-062-058028
EXPIRES: 11/30/2025





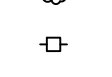

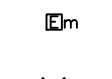



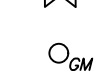




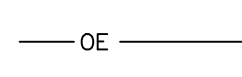
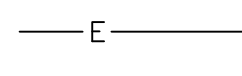
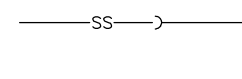
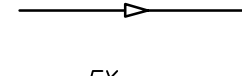
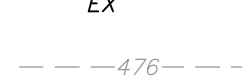

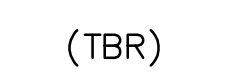
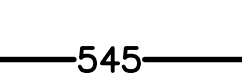
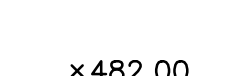

MILLENNIA
PROFESSIONAL SERVICES

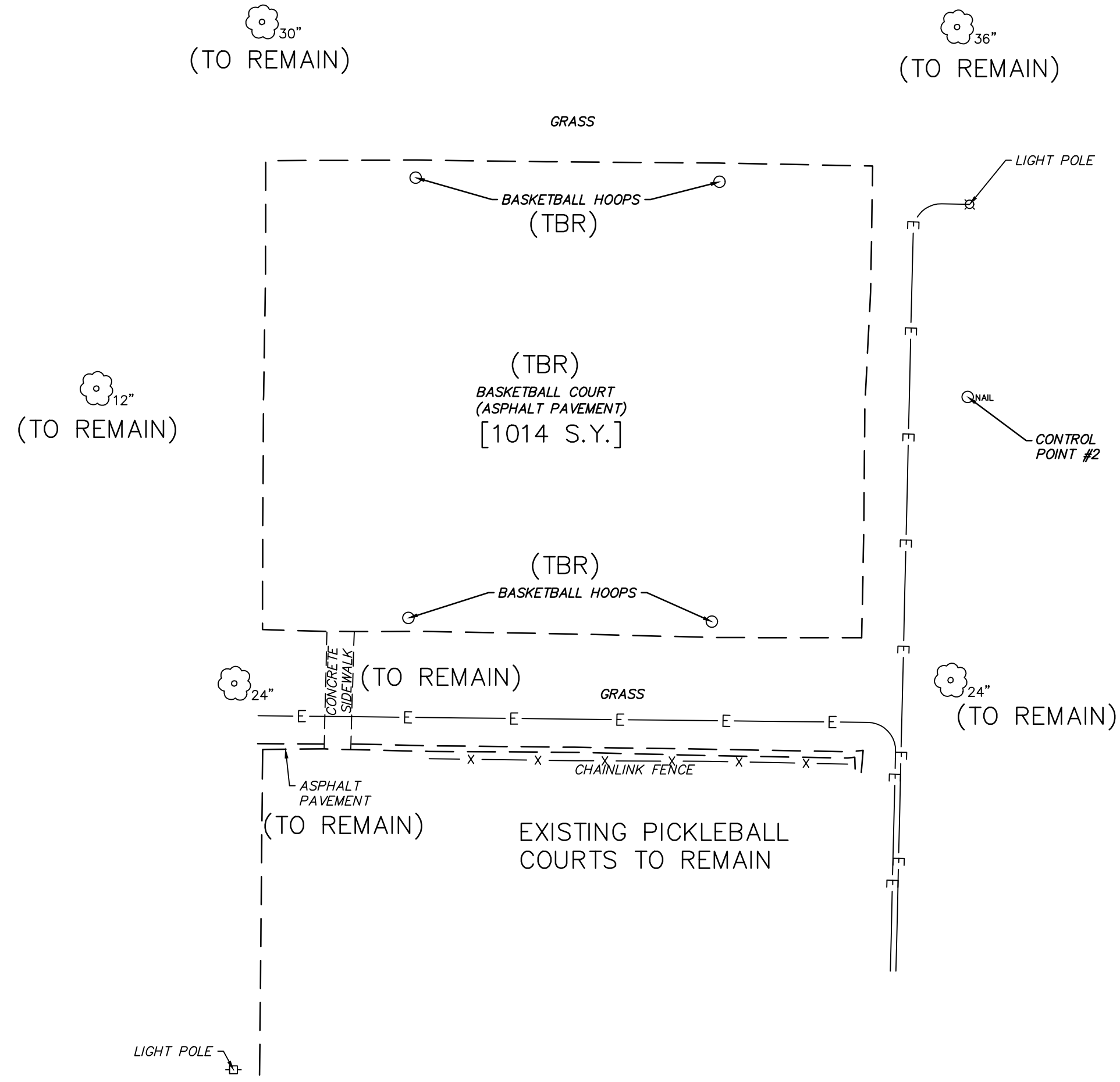
www.millennia.pro
Professional Design Firm No. 184.0040.70.0010

Chicago Office: 2600 Warrenville Rd, Ste 203 Downers Grove, IL 60515 630.839.2566	Peoria Office: 850 North Main Street Morton, IL 61550 309.321.8141	Metro-East Office: 11 Executive Dr, Suite 12 Fairview Heights, IL 62208 618.624.8610	St. Louis Office: 6439 Plymouth, W-129 St. Louis, MO 63133 314.531.3981
--------------------------------------------------------------------------------------------	-----------------------------------------------------------------------------	-----------------------------------------------------------------------------------------------	----------------------------------------------------------------------------------

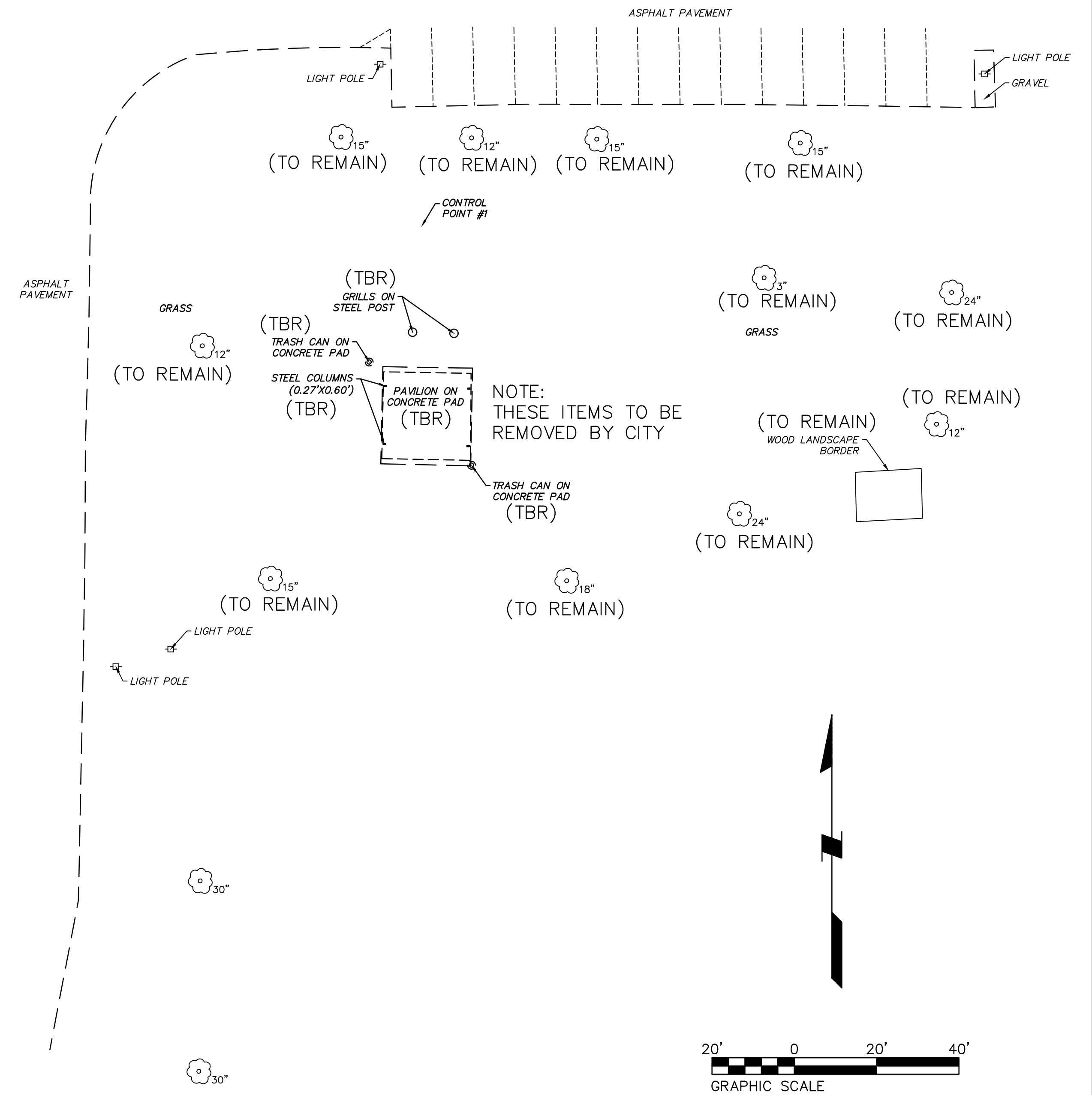
BIDDING PLANS: MARCH 20, 2024

LEGEND

-  EXISTING CONIFEROUS TREE
-  EXISTING DECIDUOUS TREE
-  EXISTING SHRUB LINE
-  EXISTING BUSH
-  EXISTING POWER POLE
-  EXISTING GUY WIRE
-  EXISTING ELECTRIC METER
-  EXISTING FIRE HYDRANT
-  EXISTING WATER VALVE
-  EXISTING WATER METER
-  EXISTING GAS VALVE
-  EXISTING GAS METER
-  EXISTING MANHOLE
-  EXISTING DOWNSPOUT
-  EXISTING SINGLE POLE SIGN
-  EXISTING OVERHEAD ELECTRIC LINE
-  EXISTING ELECTRIC LINE
-  EXISTING SANITARY SEWER
-  EXISTING STORM SEWER
-  INDICATES EXISTING
-  EXISTING CONTOUR
-  EXISTING SPOT ELEVATION
-  TO BE REMOVED
-  NEW CONTOUR
-  NEW SPOT ELEVATION



PICKLEBALL COURTS



BASKETBALL COURTS

MODEL: Default; FILE NAME: P:\2023\ME23038_O'Fallon_Hesse_Park_Improvements



USER NAME =	MILLENNIA
PLOT SCALE =	SEE PLAN
PLOT DATE =	03/20/2024

DESIGNED -	M.J.R.
DRAWN -	T.J.L.
CHECKED -	G.R.H.
DATE -	03/20/2024

REVISED -	
REVISED -	
REVISED -	
REVISED -	



CITY OF O'FALLON

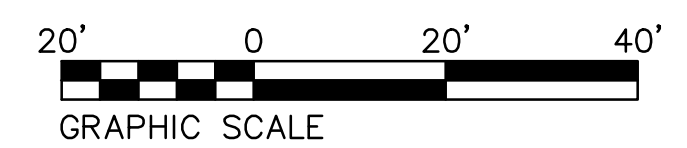
O'FALLON HESSE PARK IMPROVEMENTS
REMOVAL PLAN

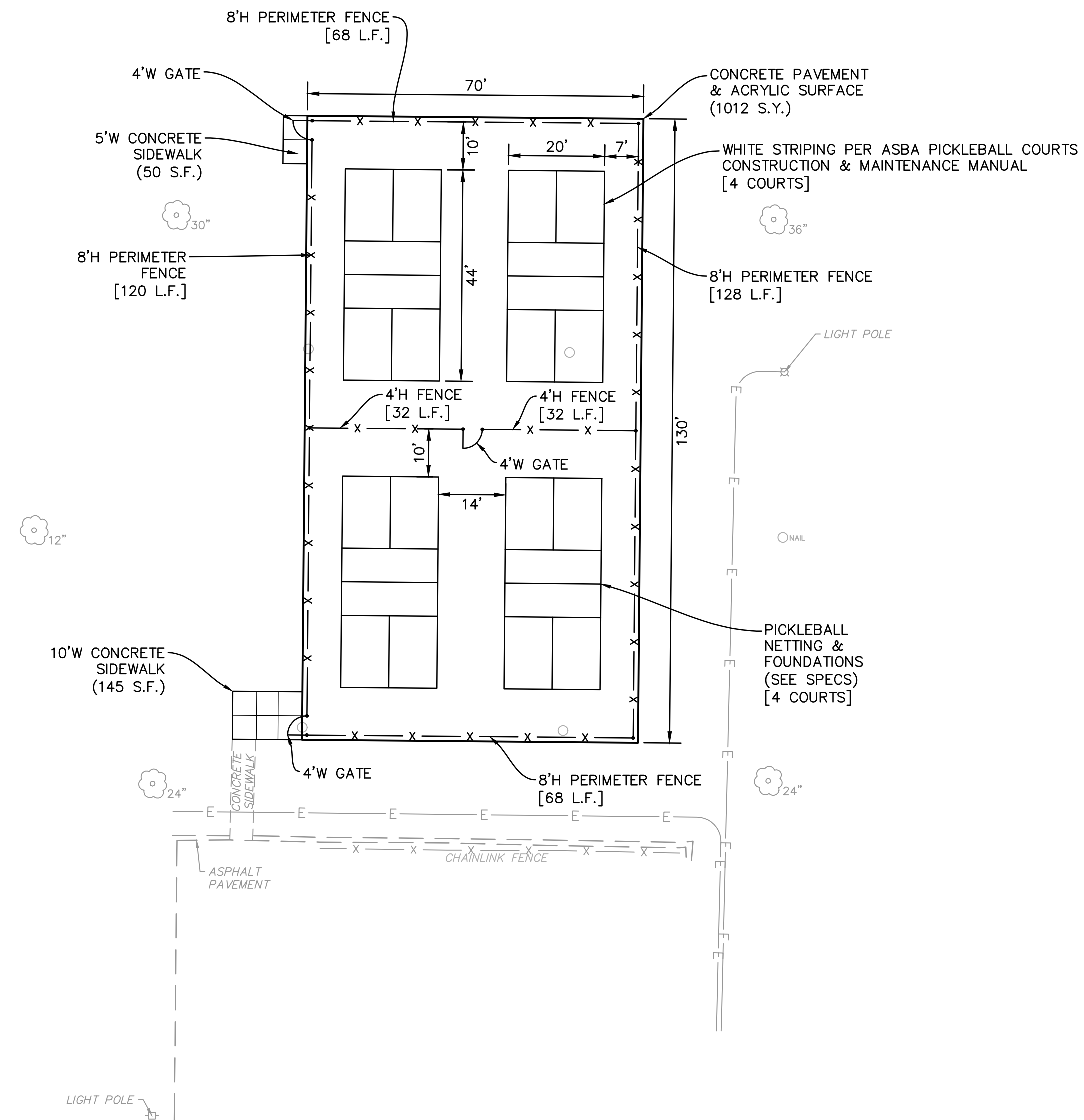
SCALE:	SHEET	OF	SHEETS	STA.	TO	STA.
--------	-------	----	--------	------	----	------



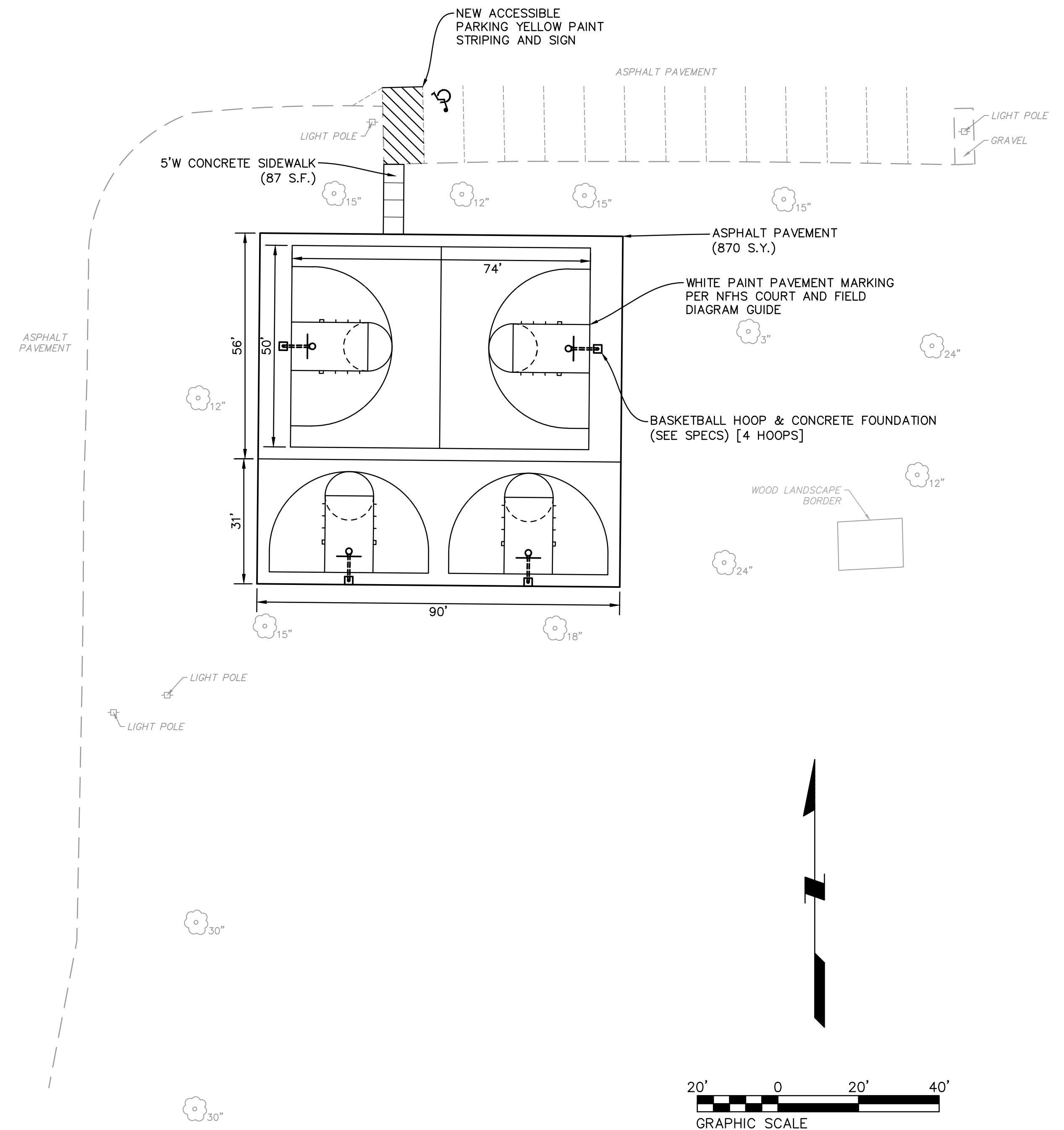
PICKLEBALL BASKETBALL COURTS

COUNTY	TOTAL SHEETS	SHEET NO.
ST. CLAIR	10	2
PROJECT NO. ME23038		





PICKLEBALL COURTS



BASKETBALL COURTS

MODEL: Default
FILE NAME: P:\2023\ME23038_O'Fallon_Hesse_Park_Improvements



USER NAME =	MILLENNIA
PLOT SCALE =	SEE PLAN
PLOT DATE =	03/20/2024

DESIGNED -	M.J.R.
DRAWN -	T.J.L.
CHECKED -	G.R.H.
DATE -	03/20/2024

REVISED -	
REVISED -	
REVISED -	
REVISED -	



CITY OF O'FALLON

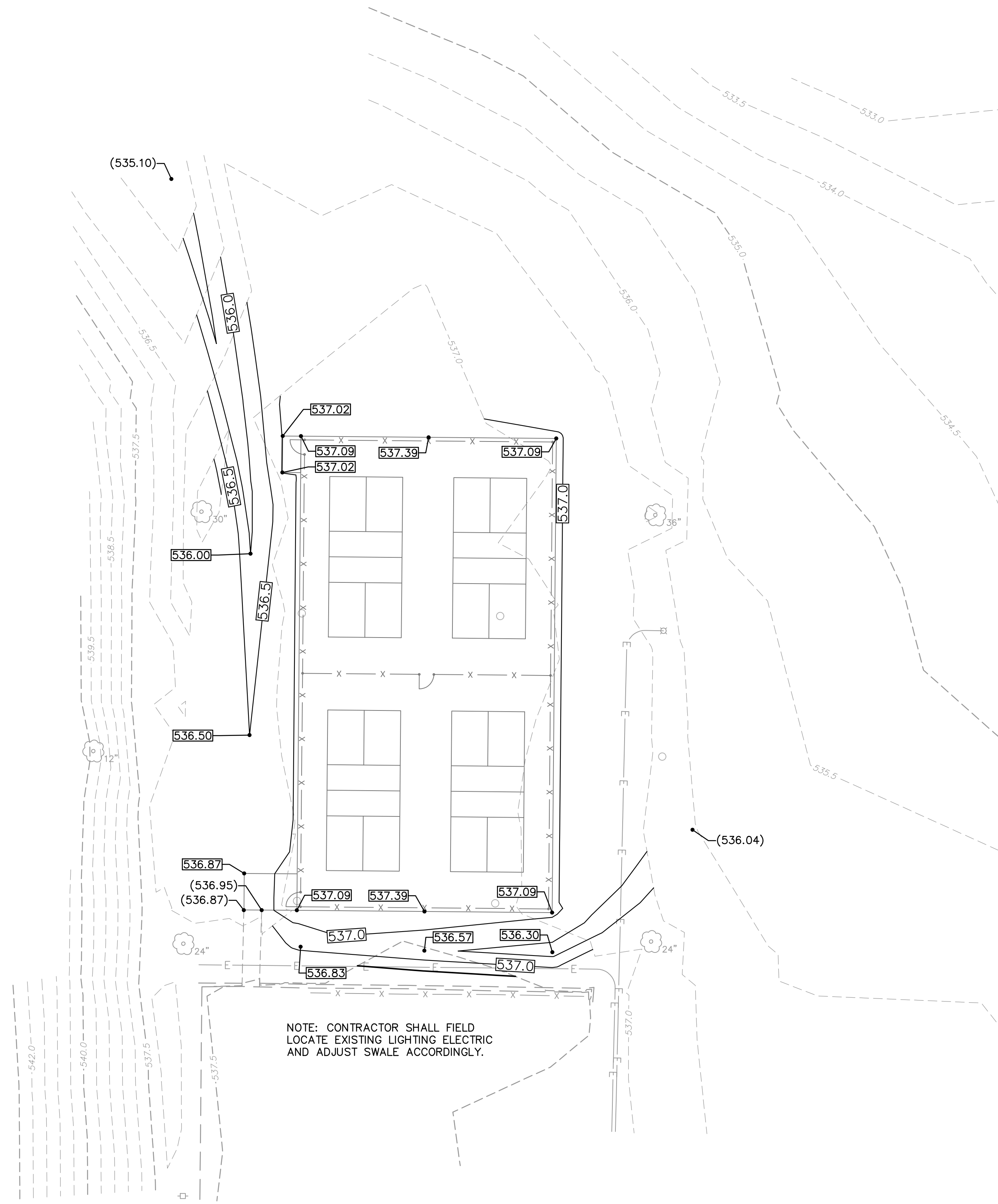
O'FALLON HESSE PARK IMPROVEMENTS
SITE PLAN

SCALE:	SHEET	OF	SHEETS	STA.	TO	STA.
--------	-------	----	--------	------	----	------

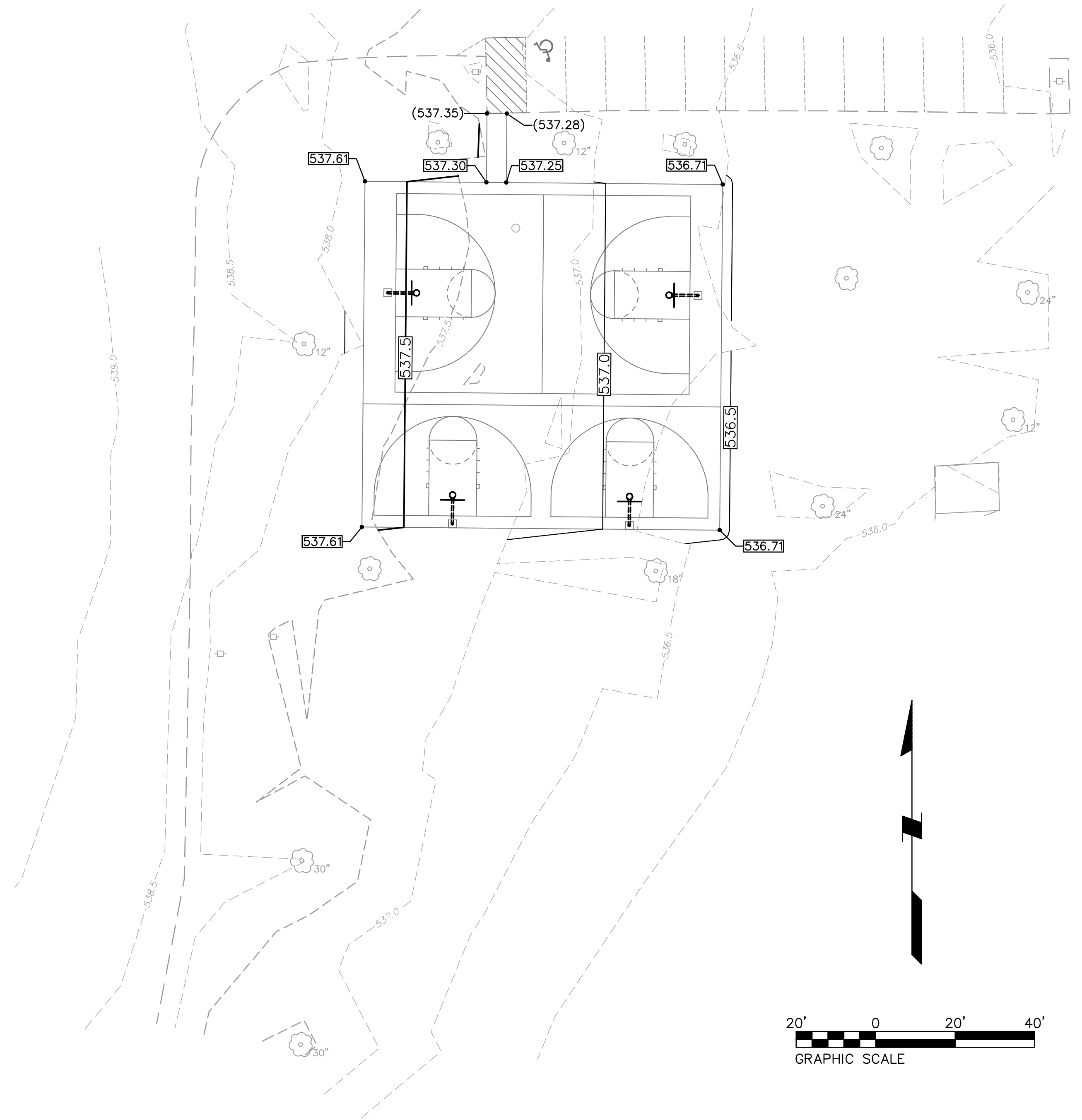


PICKLEBALL
BASKETBALL
COURTS

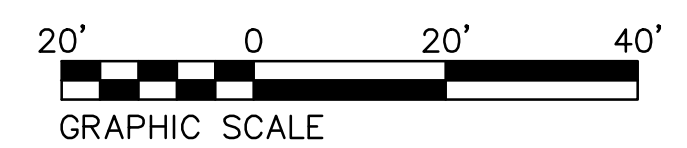
COUNTY	TOTAL SHEETS	SHEET NO.
ST. CLAIR	10	3
PROJECT NO. ME23038		



PICKLEBALL COURTS



BASKETBALL COURTS



MODEL: Default
FILE NAME: P:\2023\ME23038_O'Fallon_Hesse_Park_Improvements



USER NAME = MILLENNIA	DESIGNED - M.J.R.	REVISED -
	DRAWN - T.J.L.	REVISED -
PLOT SCALE = SEE PLAN	CHECKED - G.R.H.	REVISED -
PLOT DATE = 03/20/2024	DATE - 03/20/2024	REVISED -



CITY OF O'FALLON

O'FALLON HESSE PARK IMPROVEMENTS
GRADING PLAN





SCALE: SHEET OF SHEETS STA. TO STA.

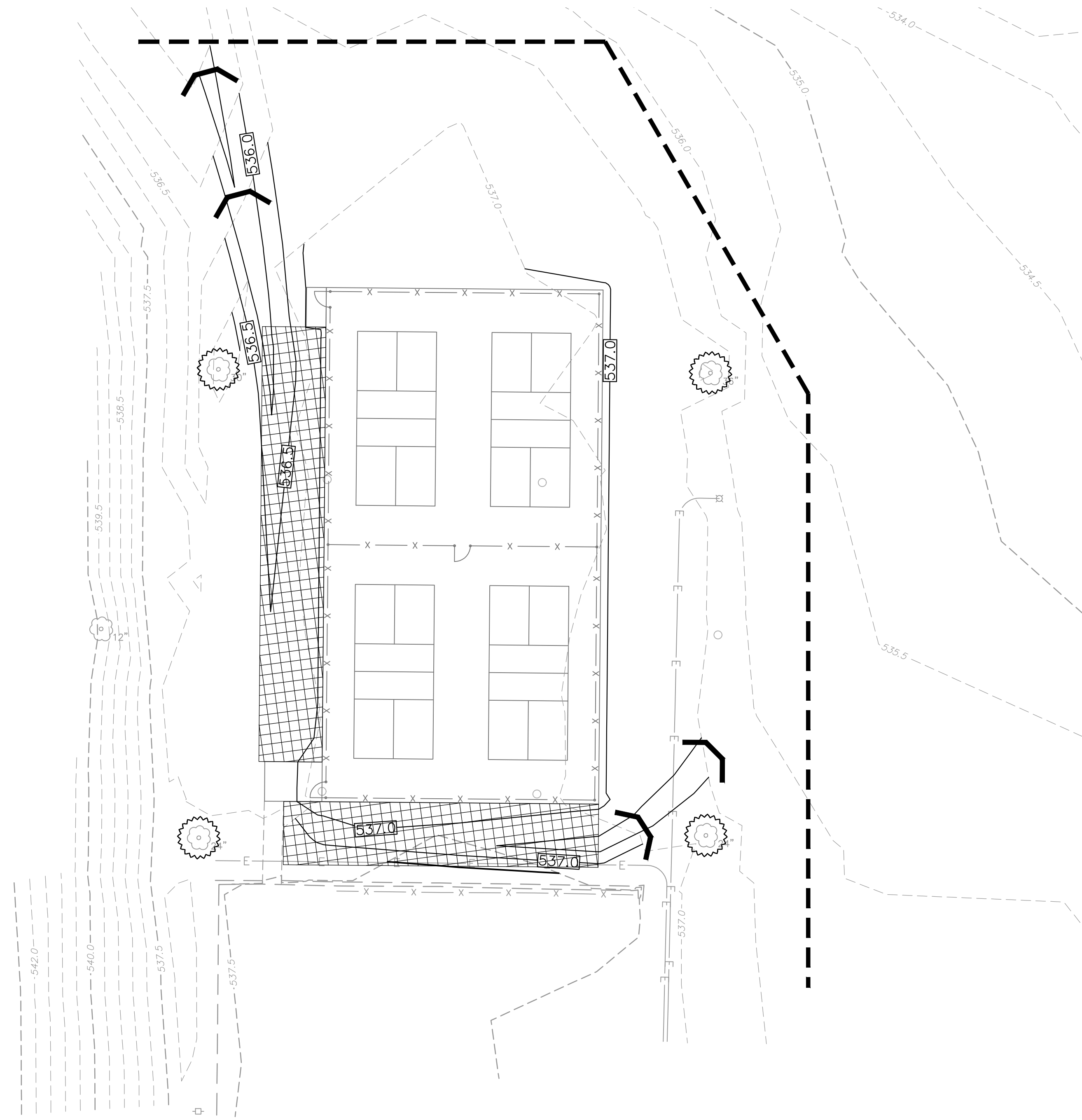


PICKLEBALL
BASKETBALL
COURTS

COUNTY	TOTAL SHEETS	SHEET NO.
ST. CLAIR	10	4
PROJECT NO. ME23038		

EROSION CONTROL LEGEND

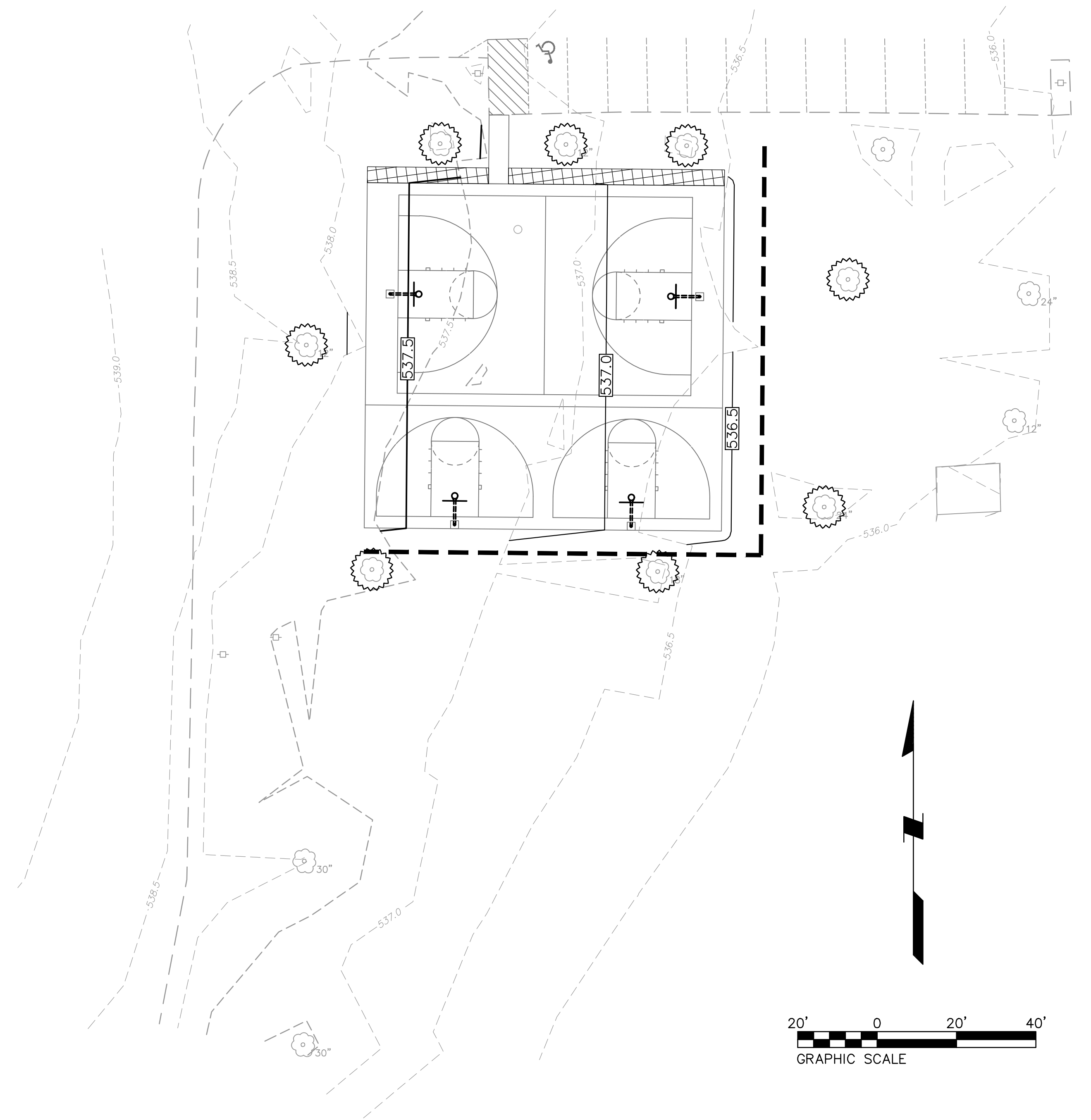
-  DITCH CHECK
-  SILT FENCE
-  EROSION CONTROL FABRIC
-  TREE PROTECTION



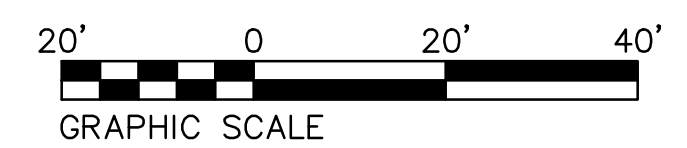
PICKLEBALL COURTS

EROSION CONTROL NOTES

1. ALL EROSION CONTROL WORK SHALL COMPLY WITH SECTION 280 OF THE "STANDARD SPECIFICATIONS FOR ROAD AND BRIDGE CONSTRUCTION", AND IF PROVIDED, THE NOTES AND DETAILS CONTAINED IN THESE PLANS.
2. MAINTAIN SITE DISTURBANCE TO LESS THAN ONE ACRE.
3. SOILS TRACKED OFF SITE ONTO ADJACENT PAVEMENTS SHALL IMMEDIATELY BE RECOVERED / CLEANED BY STREET SWEEPING OR OTHER MEANS NECESSARY.
4. ALL DISTURBED AREAS SHALL BE FINE-GRADED, FERTILIZED, SEEDING AND MULCHED. SEEDING AND MULCHING SHALL BE PERFORMED IN ACCORDANCE WITH SECTIONS 250 AND 251 OF THE "STANDARD SPECIFICATIONS FOR ROAD AND BRIDGE CONSTRUCTION." SEEDING SHALL TAKE PLACE AS SOON AS FINISH GRADING OPERATIONS ARE COMPLETE.
5. FURNISH AND PLACE MULCH OR EROSION CONTROL BLANKET OVER THE SEEDED AREA. THE METHOD, PROCEDURES AND MATERIALS APPLIED FOR MULCHING SHALL CONFORM TO THE REQUIREMENTS OF SECTION 251 OF "STANDARD SPECIFICATIONS FOR ROAD AND BRIDGE CONSTRUCTION". EROSION CONTROL BLANKET CAN REPLACE MULCHING AS METHOD FOR EROSION CONTROL. FOR GROUND SLOPES GREATER THAN 4H:1V, EROSION CONTROL BLANKET SHALL BE USED FOR EROSION CONTROL.
6. ALL TEMPORARY AND PERMANENT EROSION CONTROL MEASURES SHALL COMPLY WITH THE GUIDELINES OF THE ILLINOIS URBAN MANUAL.
7. PUBLIC ROADWAYS SHALL BE KEPT CLEARED OF ACCUMULATED SEDIMENT. STREET SWEEPING SHALL BE PROVIDED AS NECESSARY.



BASKETBALL COURTS



MODEL: Default; FILE NAME: P:\2023\ME23038_O'Fallon_Hesse_Park_Improvements



USER NAME =	MILLENNIA
PLOT SCALE =	SEE PLAN
PLOT DATE =	03/20/2024

DESIGNED -	M.J.R.
DRAWN -	T.J.L.
CHECKED -	G.R.H.
DATE -	03/20/2024


REVISED -	_____
REVISED -	_____
REVISED -	_____
REVISED -	_____



CITY OF O'FALLON

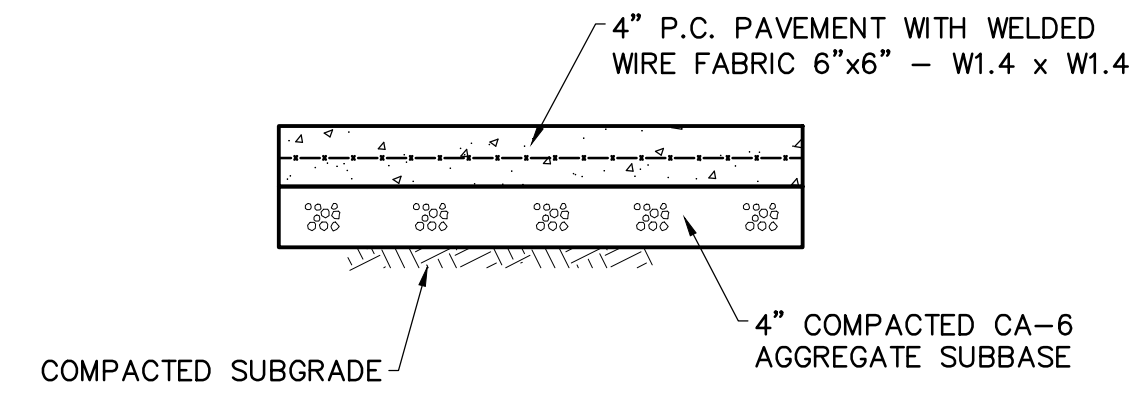
O'FALLON HESSE PARK IMPROVEMENTS
EROSION CONTROL PLAN

SCALE: SHEET OF SHEETS STA. TO STA.

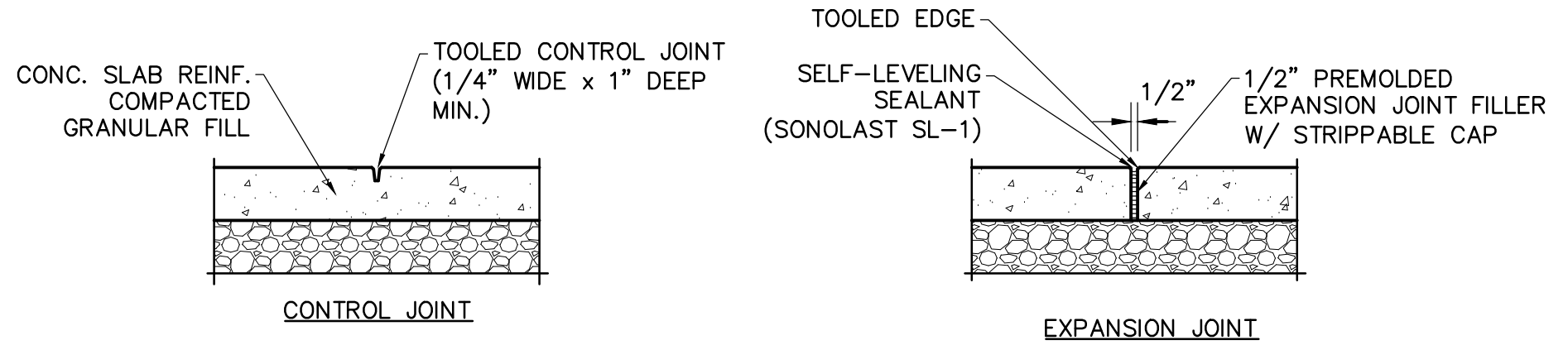


PICKLEBALL
BASKETBALL
COURTS

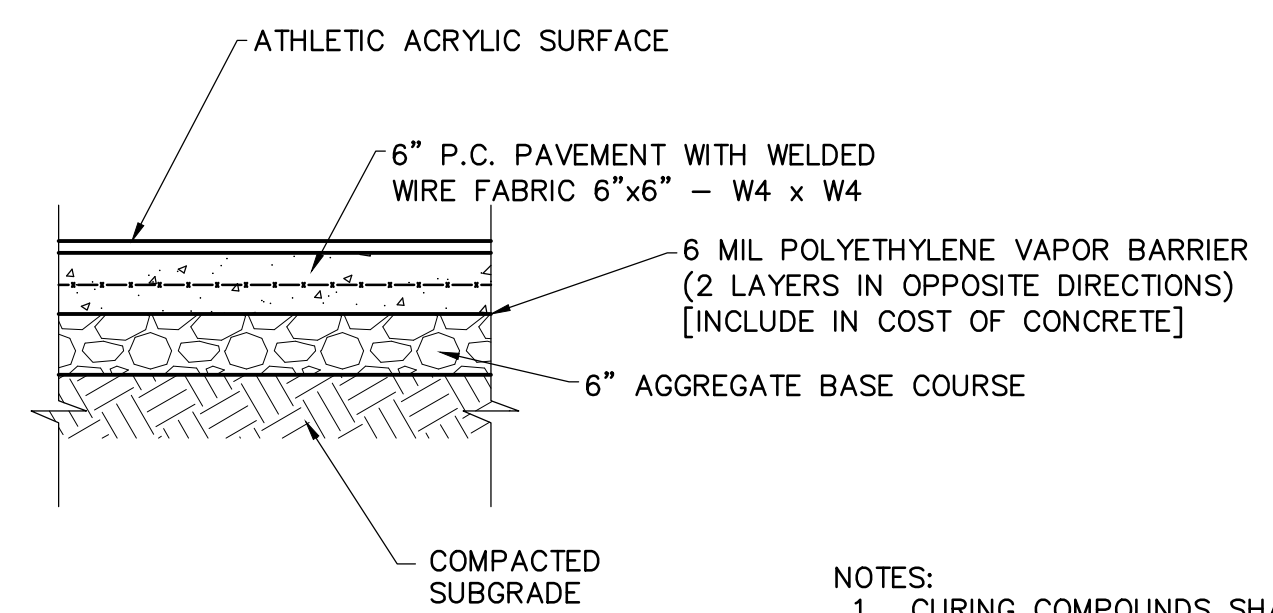
COUNTY	TOTAL SHEETS	SHEET NO.
ST. CLAIR	10	5
PROJECT NO. ME23038		



NOTE:
CONTRACTOR SHALL USE SL-1 TO SEAL
EXPANSION AND CONTRACTION JOINTS.

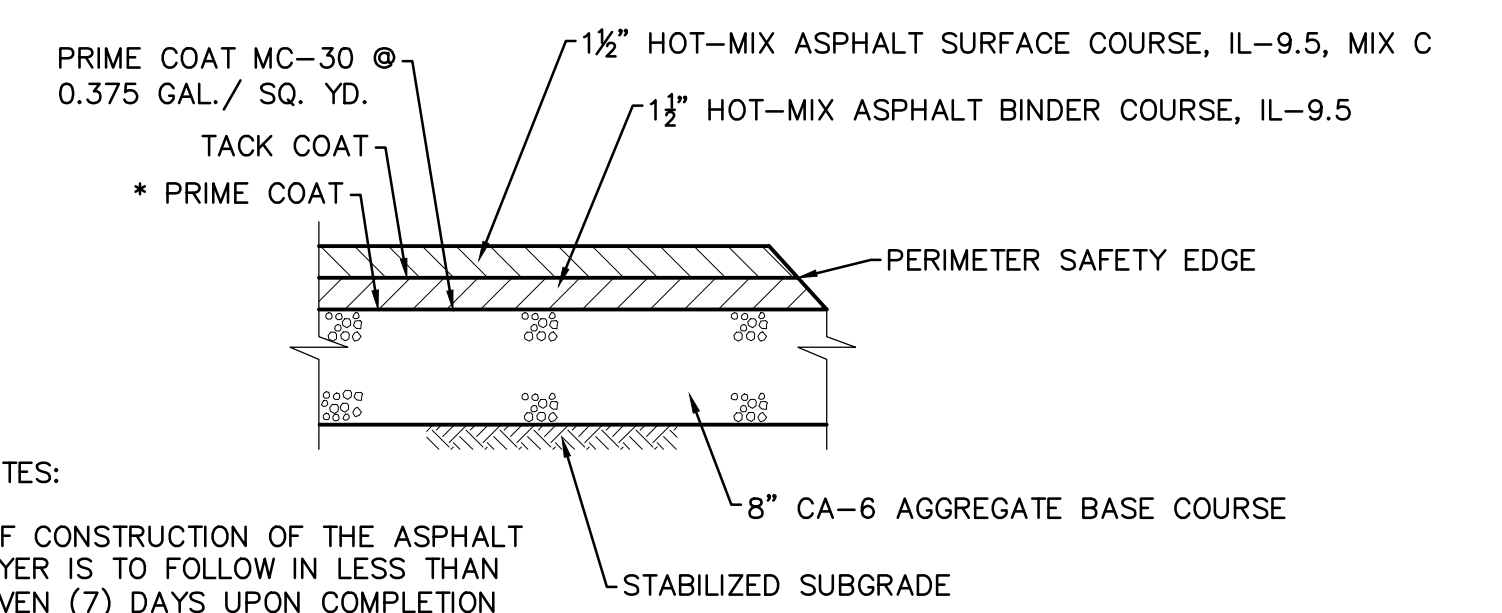


1 SIDEWALK PAVEMENT SECTION
C6 NOT TO SCALE



NOTES:
1. CURING COMPOUNDS SHALL NOT
BE USED IN CONCRETE MIX.
2. CONCRETE SHALL CURE FOR 28
DAYS PRIOR TO ACRYLIC
SURFACE PLACEMENT.

2 CONCRETE PAVEMENT SECTION
C6 NOT TO SCALE

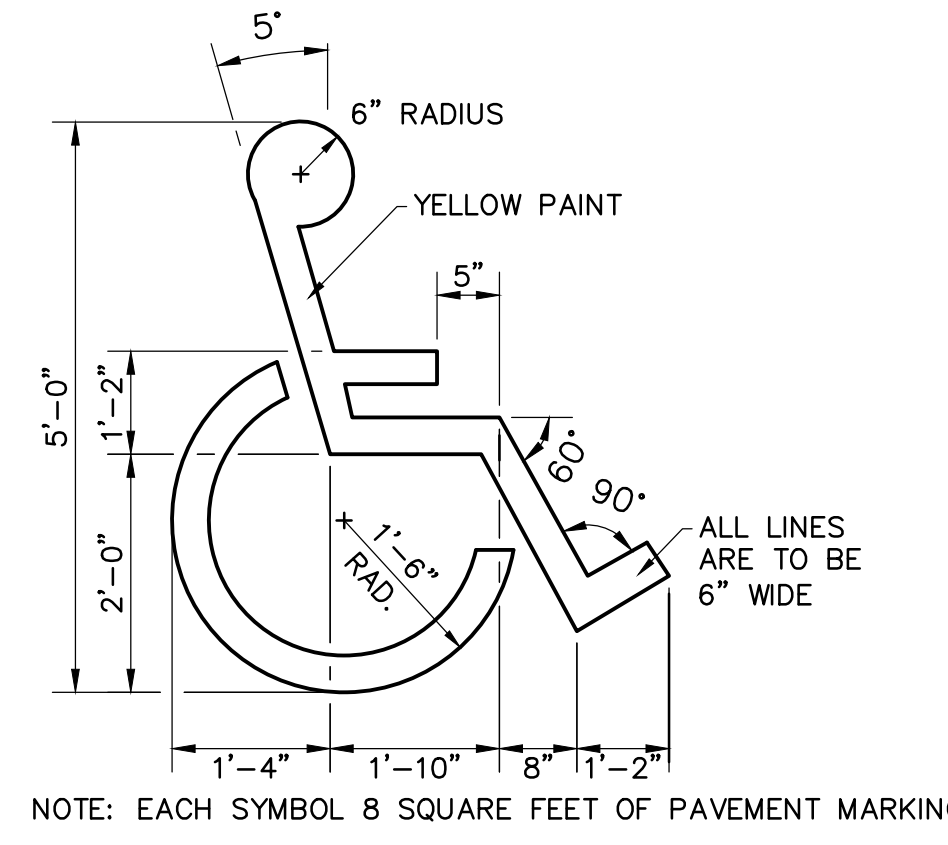
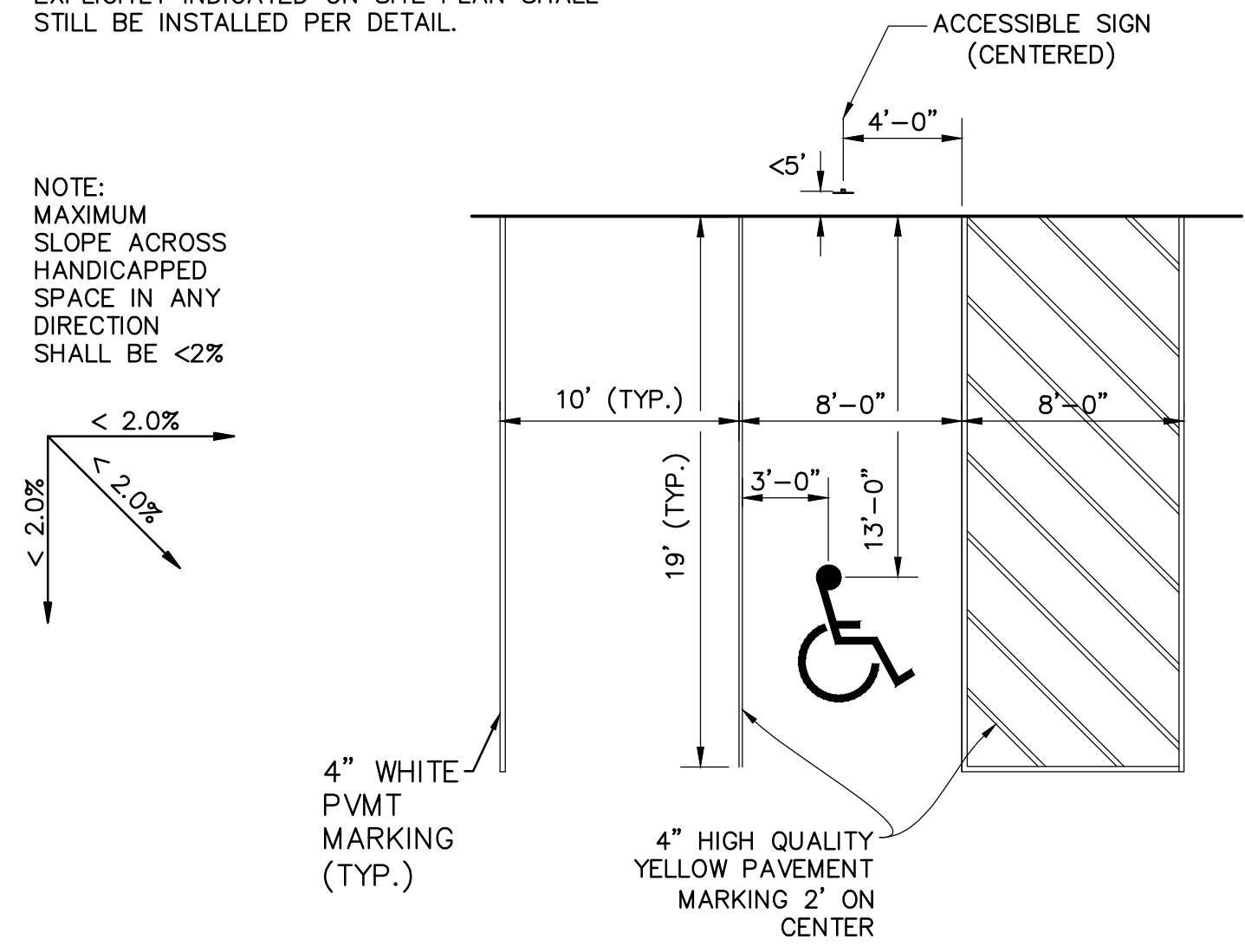


NOTES:
* IF CONSTRUCTION OF THE ASPHALT
LAYER IS TO FOLLOW IN LESS THAN
SEVEN (7) DAYS UPON COMPLETION
OF BASE COURSE COMPACTION, THE
APPLICATION OF A PRIME COAT MAY
BE OMITTED.

3 HOT-MIX ASPHALT PAVEMENT SECTION
C6 NOT TO SCALE

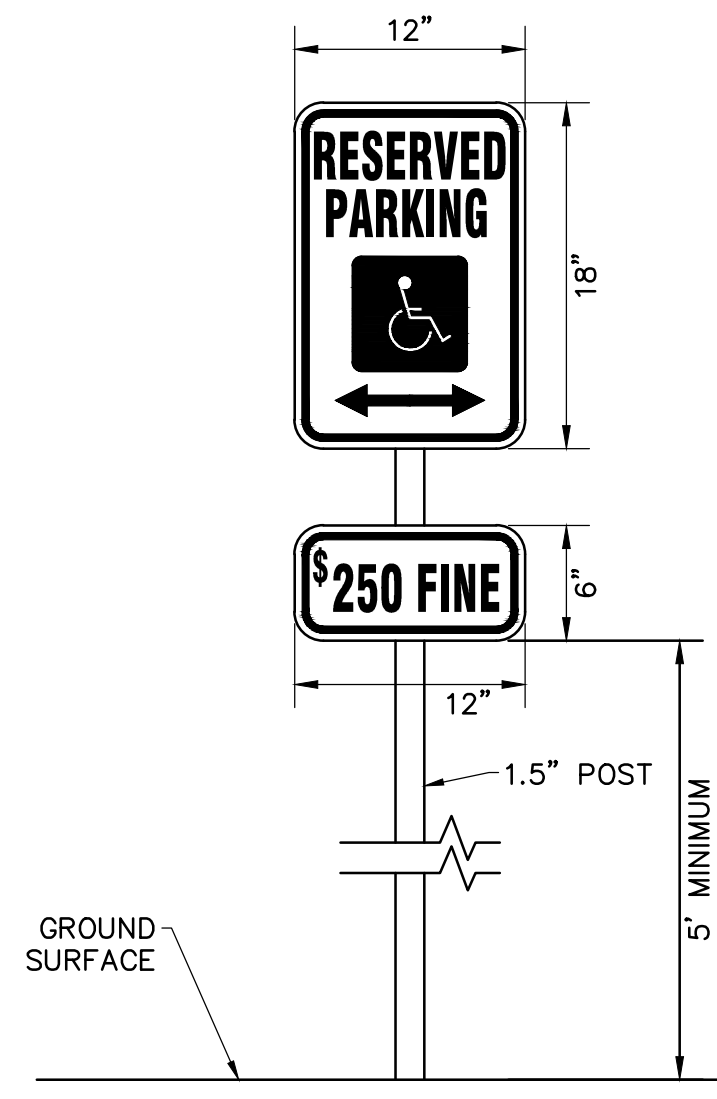
NOTES:
1. SIGN SHALL BE MOUNTED IN THE CENTER
OF THE ACCESSIBLE SPACES AND WITH THE
BOTTOM OF THE LOWEST SIGN AT LEAST FIVE
FEET (5') ABOVE GRADE.
2. SIGNS AND PARKING BLOCKS NOT
EXPLICITLY INDICATED ON SITE PLAN SHALL
STILL BE INSTALLED PER DETAIL.

NOTE:
MAXIMUM
SLOPE ACROSS
HANDICAPPED
SPACE IN ANY
DIRECTION
SHALL BE <2%



NOTE: EACH SYMBOL 8 SQUARE FEET OF PAVEMENT MARKING

4 ACCESSIBLE PARKING SPACE DETAIL
C6 NOT TO SCALE



NOTE:
SIGN SHALL BE MOUNTED IN THE CENTER OF
THE ACCESSIBLE PARKING SPACE AND WITH
THE BOTTOM OF THE LOWEST SIGN AT LEAST
FIVE FEET (5') ABOVE GRADE.

SIGN NOTES:
1. GAUGE OF SIGN:
HEAVY GAUGE ALUMINUM WITH
ROUNDED CORNERS
2. MOUNTING DETAILS:
TYPE A, SINGLE METAL POST
INSTALLATION
(IDOT STANDARDS 720001-01 &
729001-01)

5 ACCESSIBLE PARKING SIGN DETAIL
C6 NOT TO SCALE

MODEL: Default
FILE NAME: P:\2023\ME23038_O'Fallon_Hesse_Park_Improvements



USER NAME = MILLENNIA	DESIGNED - M.J.R.	REVISED -
PLOT SCALE = SEE PLAN	DRAWN - T.J.L.	REVISED -
PLOT DATE = 03/20/2024	CHECKED - G.R.H.	REVISED -
	DATE - 03/20/2024	REVISED -



CITY OF O'FALLON

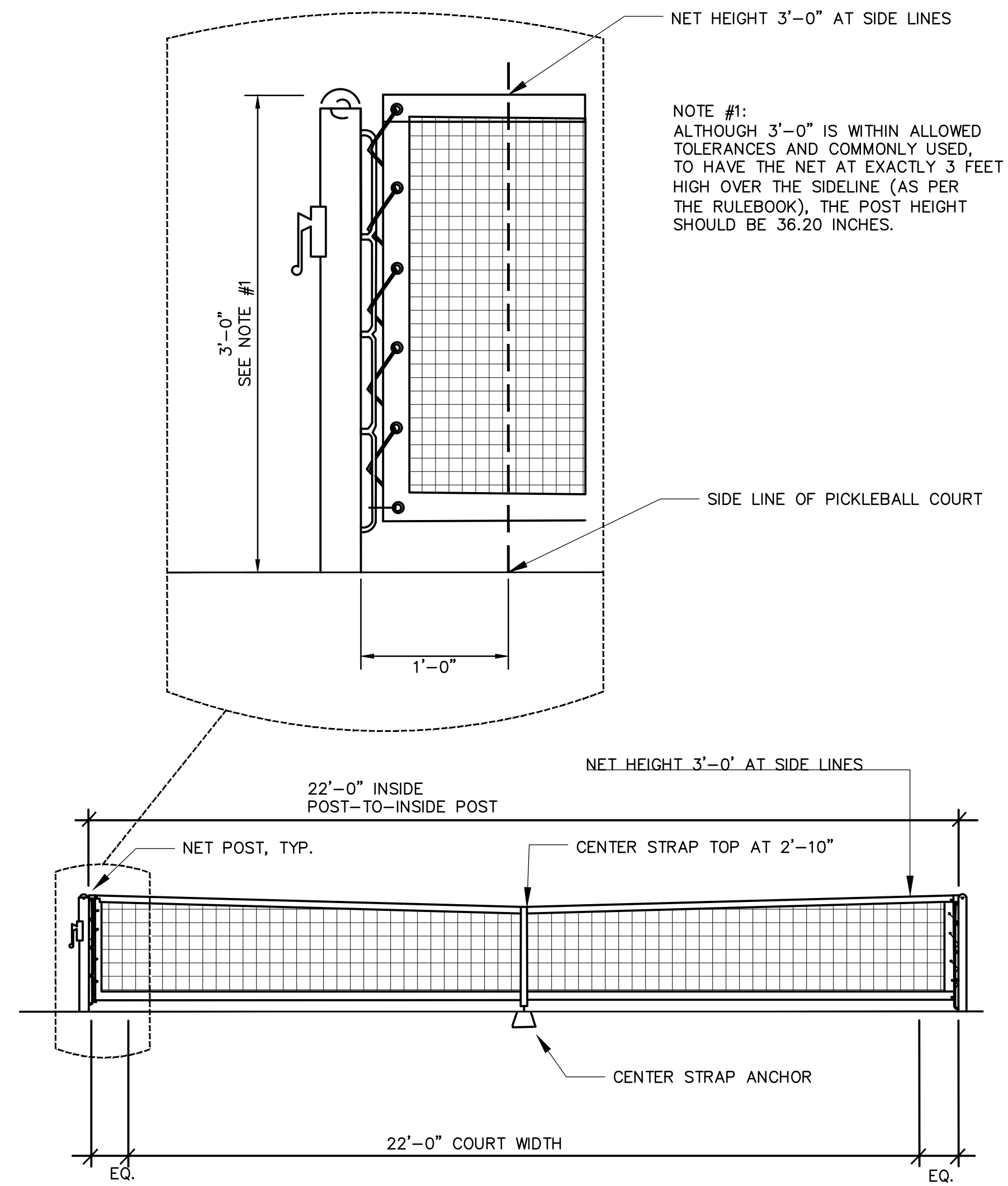
O'FALLON HESSE PARK IMPROVEMENTS
DETAILS

SCALE: SHEET OF SHEETS STA. TO STA.

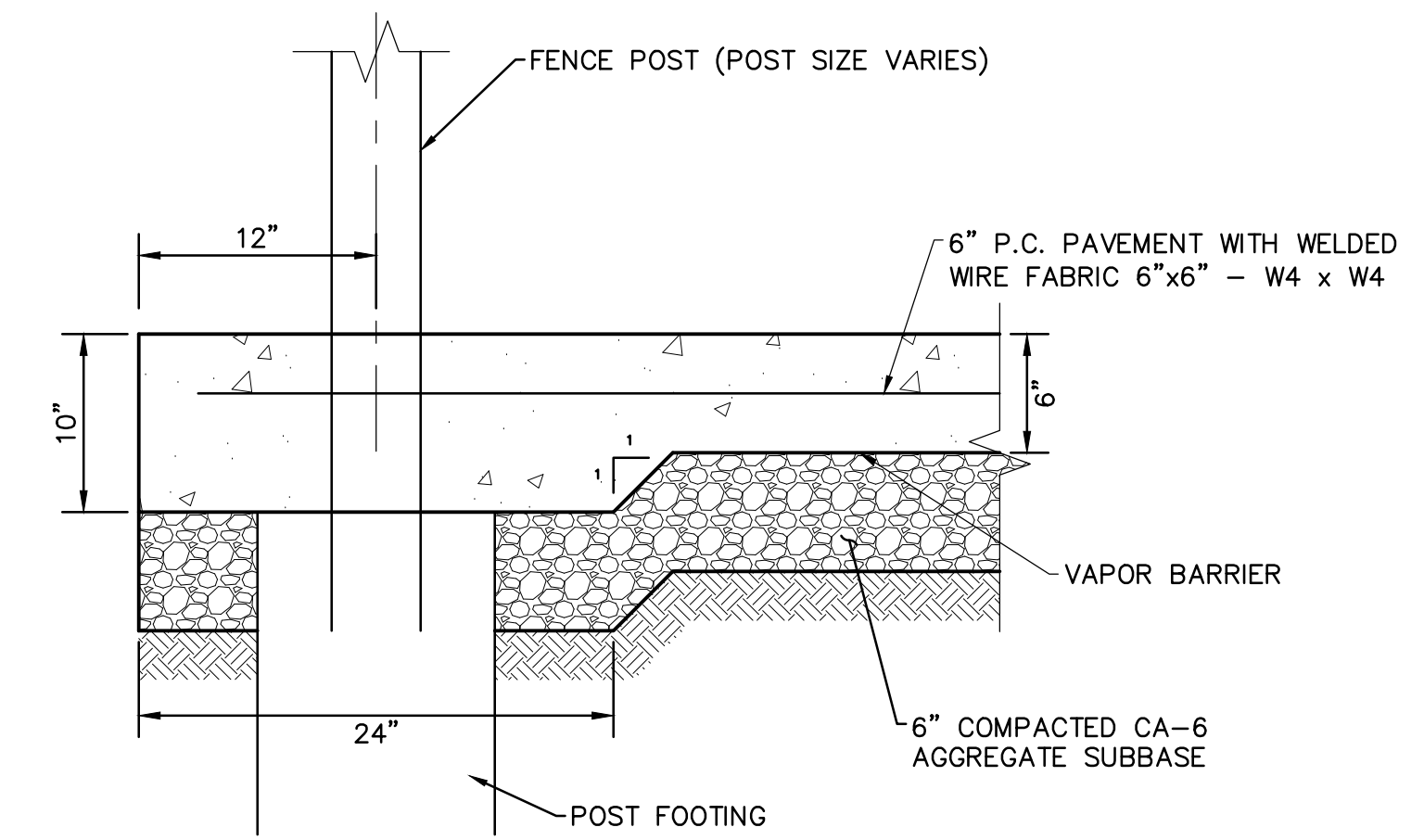


PICKLEBALL
BASKETBALL
COURTS

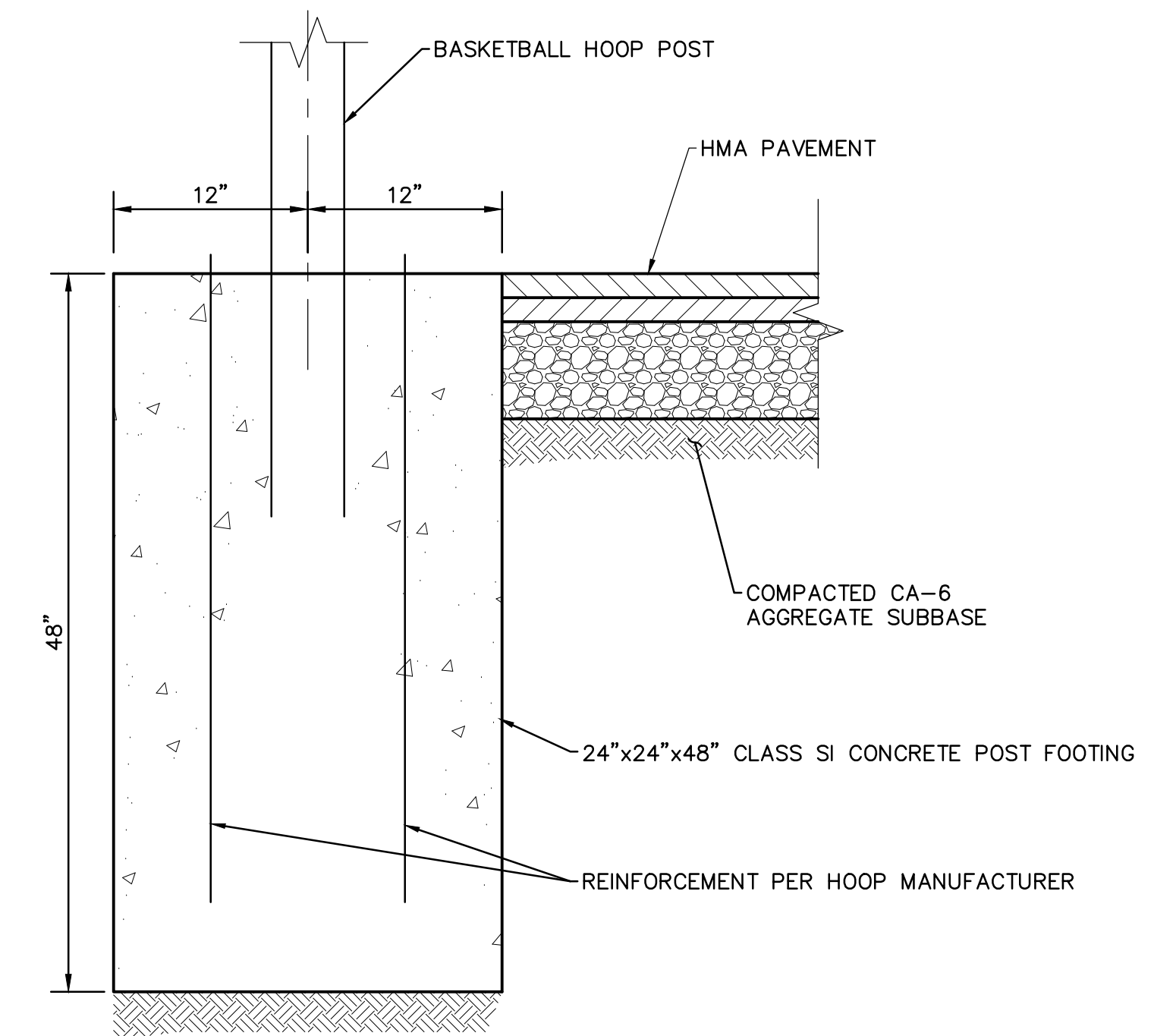
COUNTY	TOTAL SHEETS	SHEET NO.
ST. CLAIR	10	6
PROJECT NO. ME23038		



1 PICKLEBALL NET ELEVATIONS
C8 1" = 10'



2 FENCE POST IN SIDEWALK DETAIL
C8 NOT TO SCALE



3 BASKETBALL HOOP FOOTING
C8 NOT TO SCALE

MODEL: Default
FILE NAME: P:\2023\ME23038_O'Fallon_Hesse_Park_Improvements



USER NAME =	MILLENNIA	DESIGNED -	M.J.R.	REVISED -	_____
		DRAWN -	T.J.L.	REVISED -	_____
PLOT SCALE =	SEE PLAN	CHECKED -	G.R.H.	REVISED -	_____
PLOT DATE =	03/20/2024	DATE -	03/20/2024	REVISED -	_____



CITY OF O'FALLON

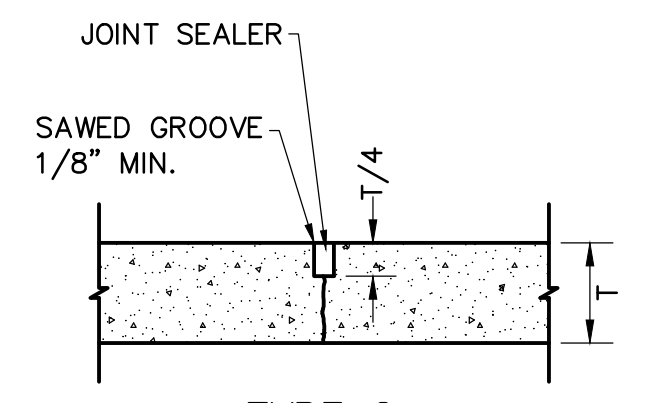
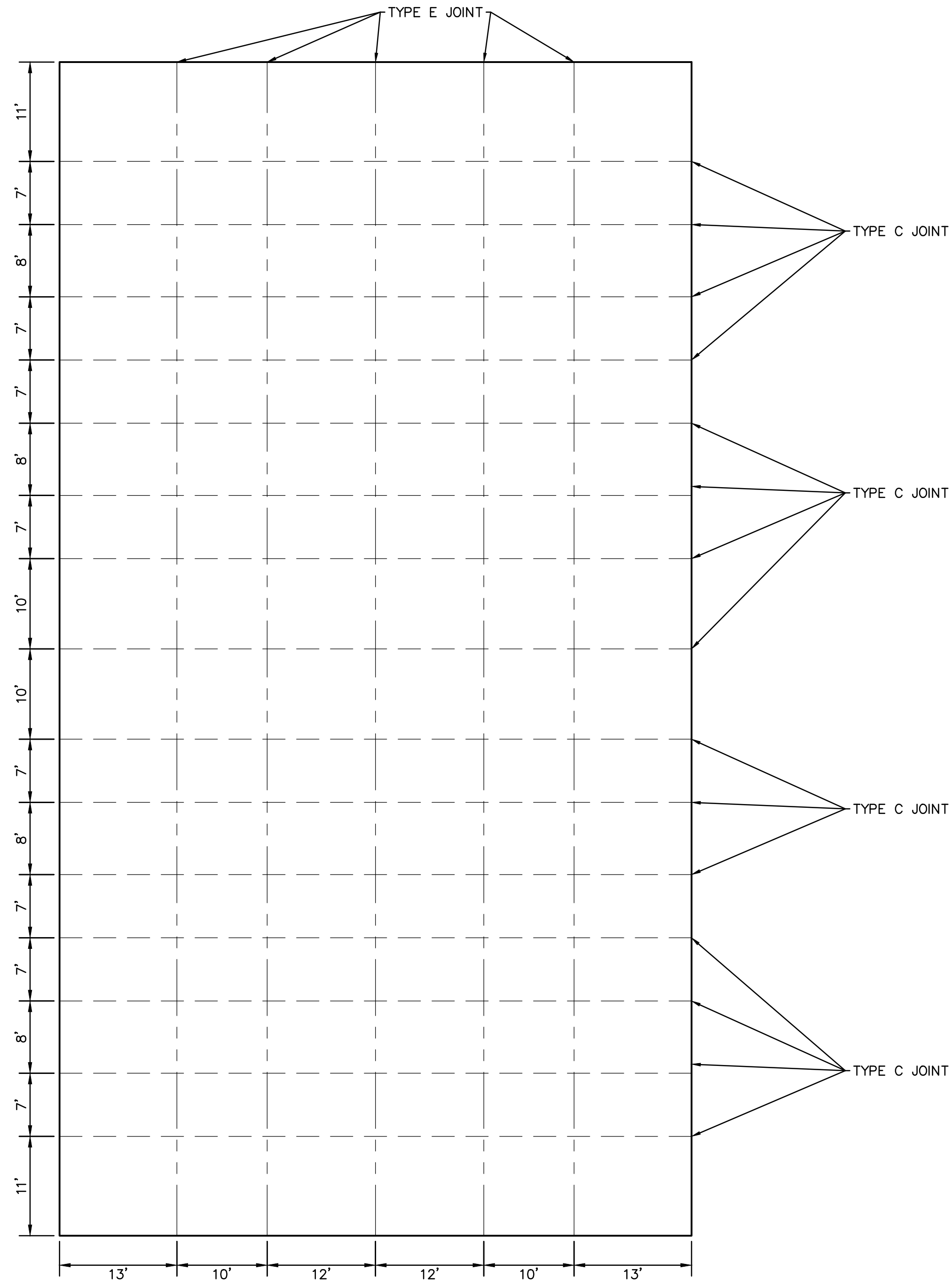
O'FALLON HESSE PARK IMPROVEMENTS
DETAILS

SCALE: SHEET OF SHEETS STA. TO STA.

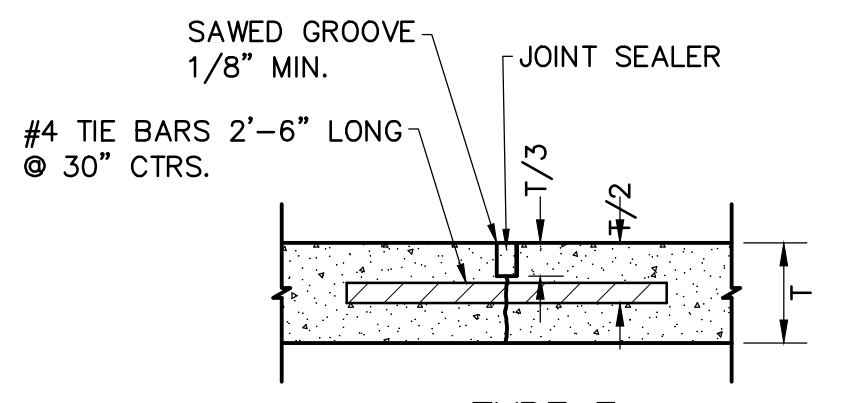


PICKLEBALL BASKETBALL COURTS

COUNTY	TOTAL SHEETS	SHEET NO.
ST. CLAIR	10	8
PROJECT NO. ME23038		

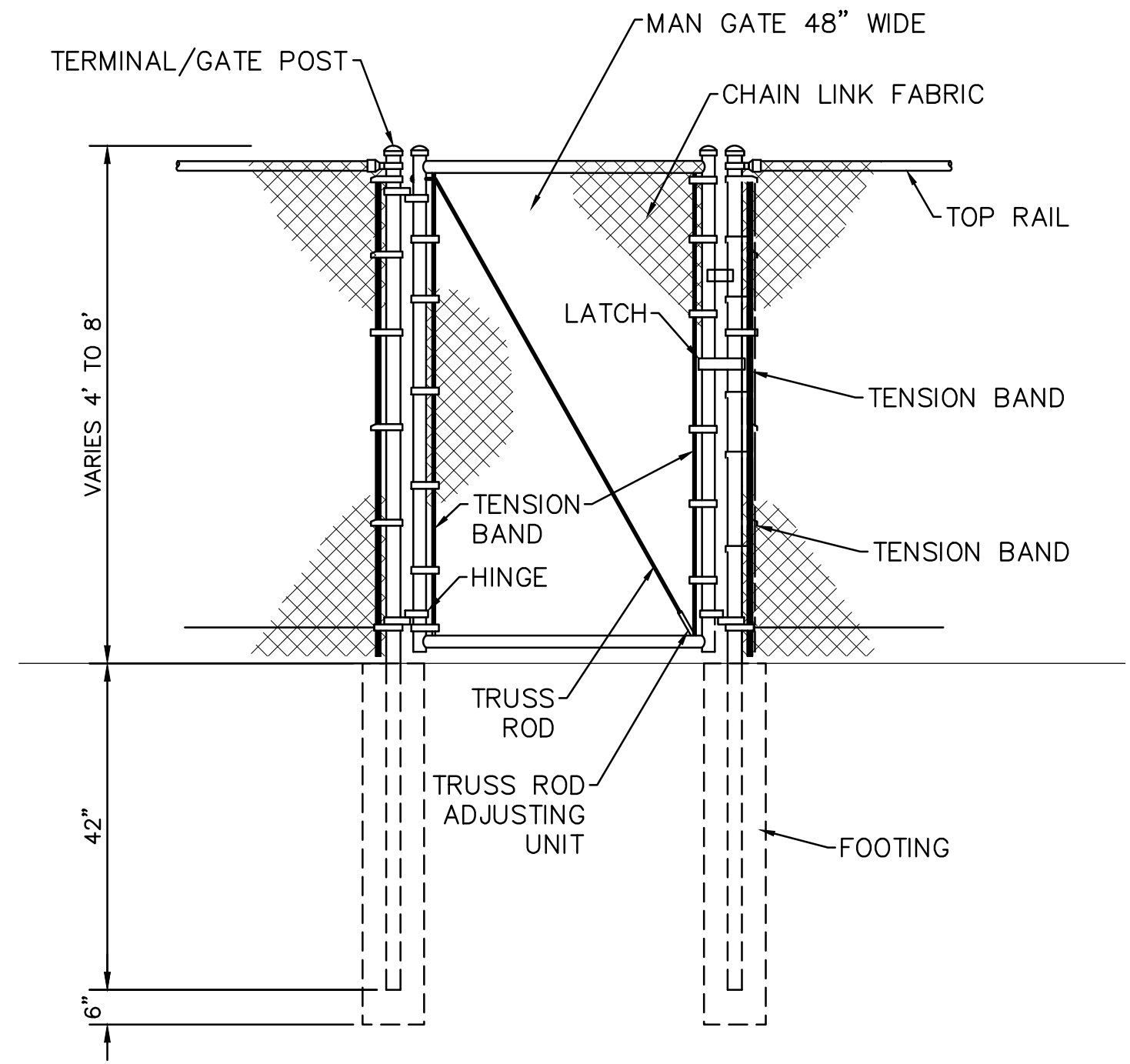


TYPE C
TRANSVERSE CONTRACTION JOINT

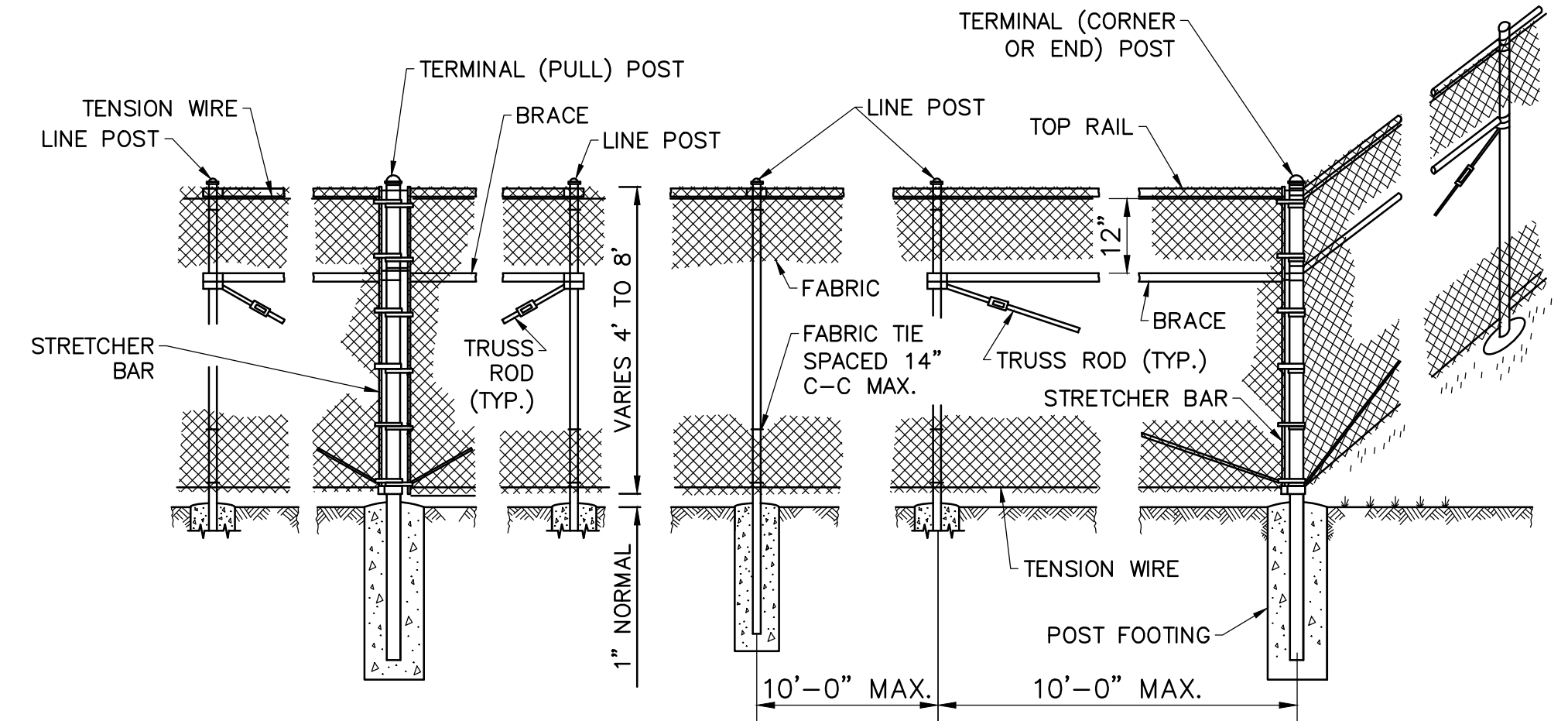


TYPE E
SAWED LONGITUDINAL JOINT

1 PICKLEBALL PAVEMENT JOINT LAYOUT
C7 1" = 10'



2 BLACK VINYL COATED CHAIN LINK GATE DETAIL
C7 NOT TO SCALE



PULL POST ARRANGEMENT LINE POST ARRANGEMENT CORNER OR END POST ARRANGEMENT

3 BLACK VINYL COATED CHAIN LINK FENCE DETAIL
C7 NOT TO SCALE

MODEL: Default; FILE NAME: P:\2023\ME23038_O'Fallon_Hesse_Park_Improvements



USER NAME =	MILLENNIA	DESIGNED -	M.J.R.	REVISED -	
DRAWN -	T.J.L.	REVISIONS -			
PLOT SCALE =	SEE PLAN	CHECKED -	G.R.H.	REVISED -	
PLOT DATE =	03/20/2024	DATE -	03/20/2024	REVISED -	



CITY OF O'FALLON

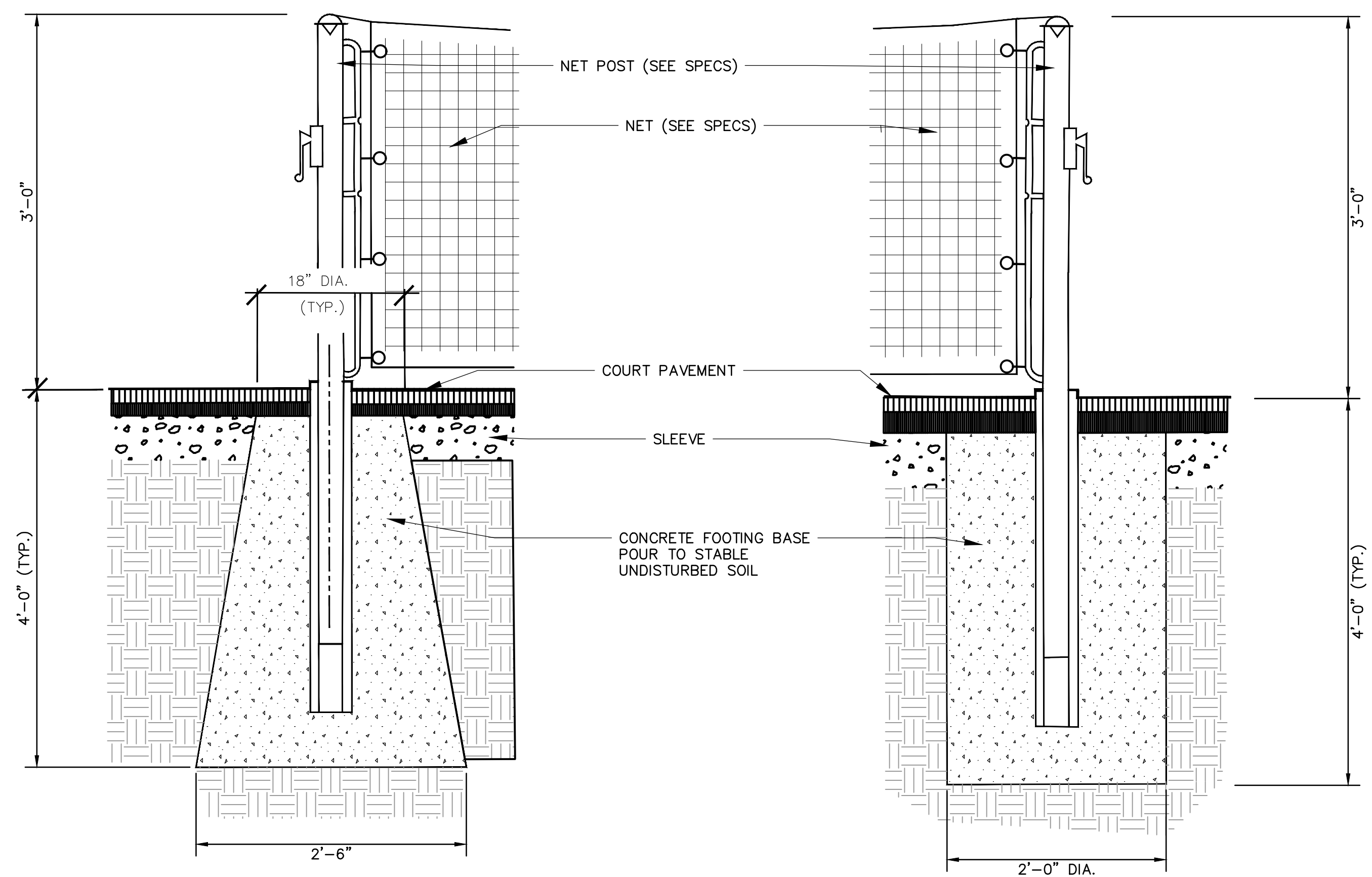
O'FALLON HESSE PARK IMPROVEMENTS
DETAILS

SCALE: SHEET OF SHEETS STA. TO STA.



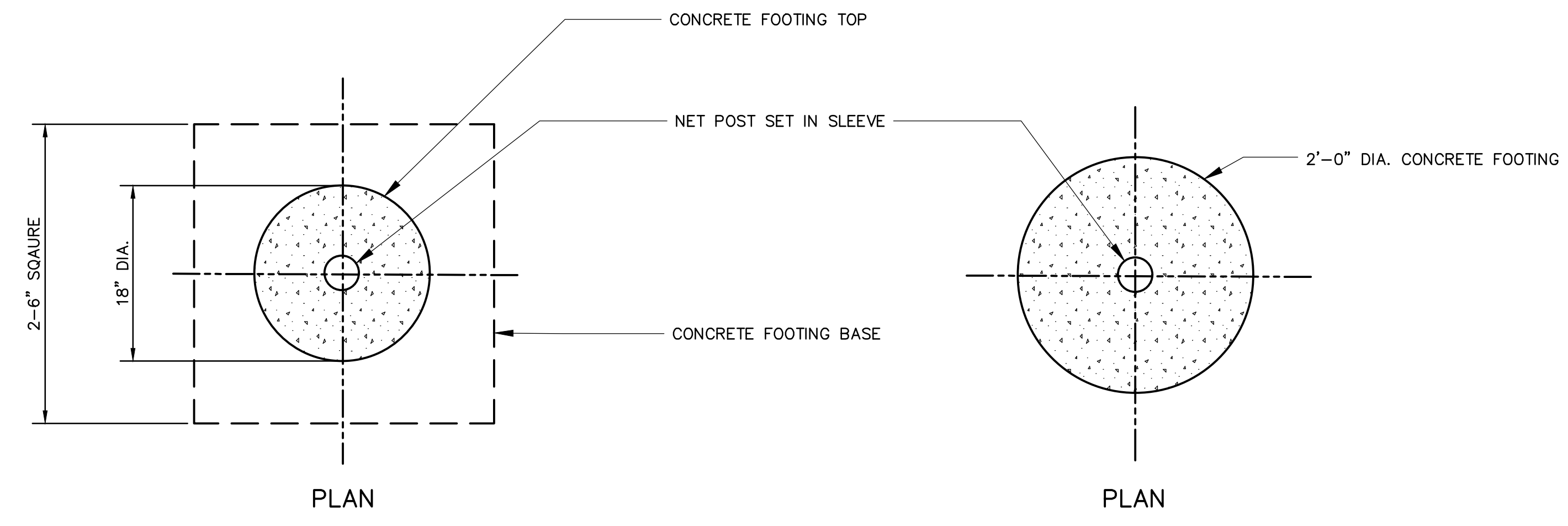
PICKLEBALL BASKETBALL COURTS

COUNTY	TOTAL SHEETS	SHEET NO.
ST. CLAIR	10	8
PROJECT NO. ME23038		



SECTION

SECTION

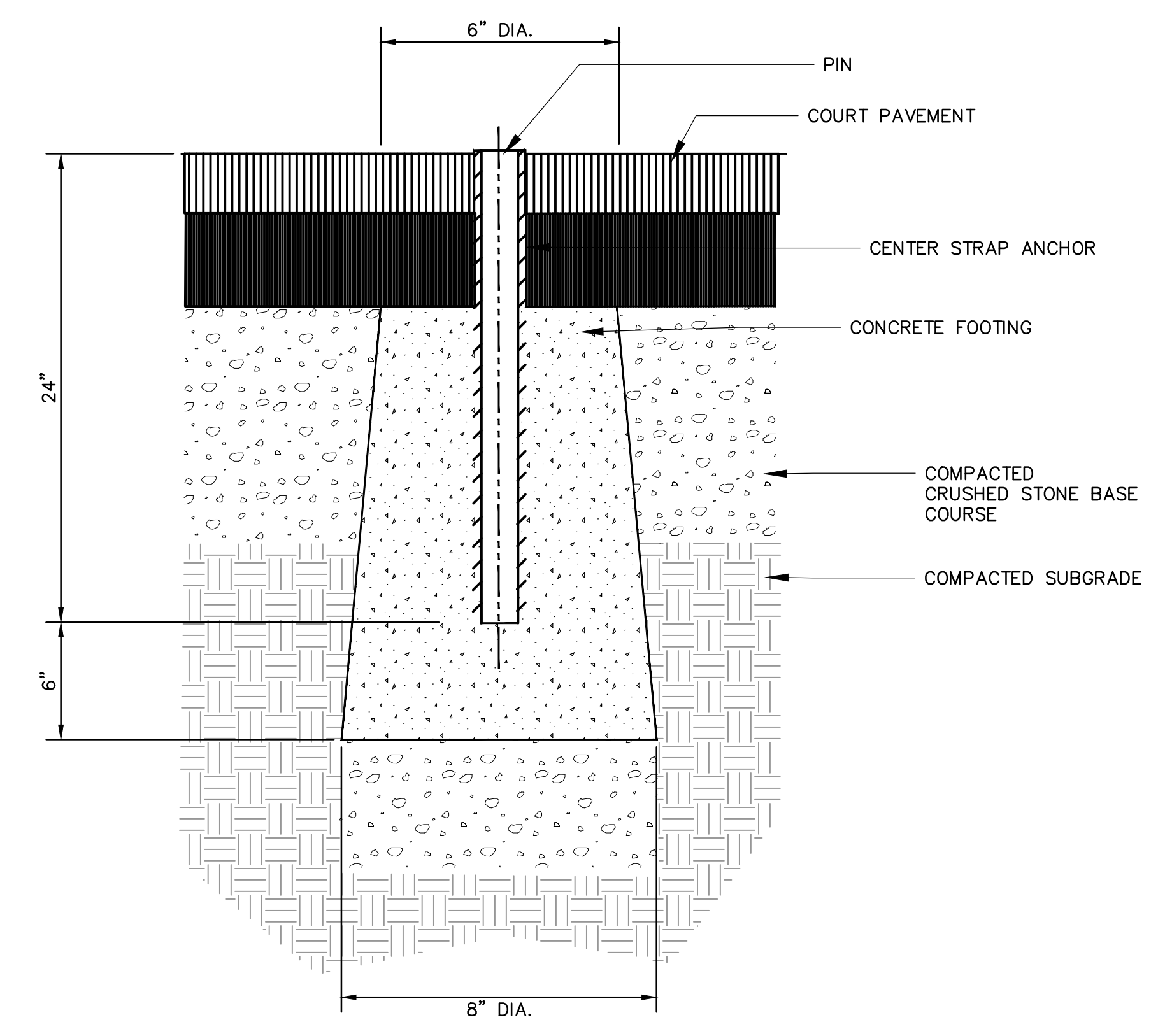


PLAN

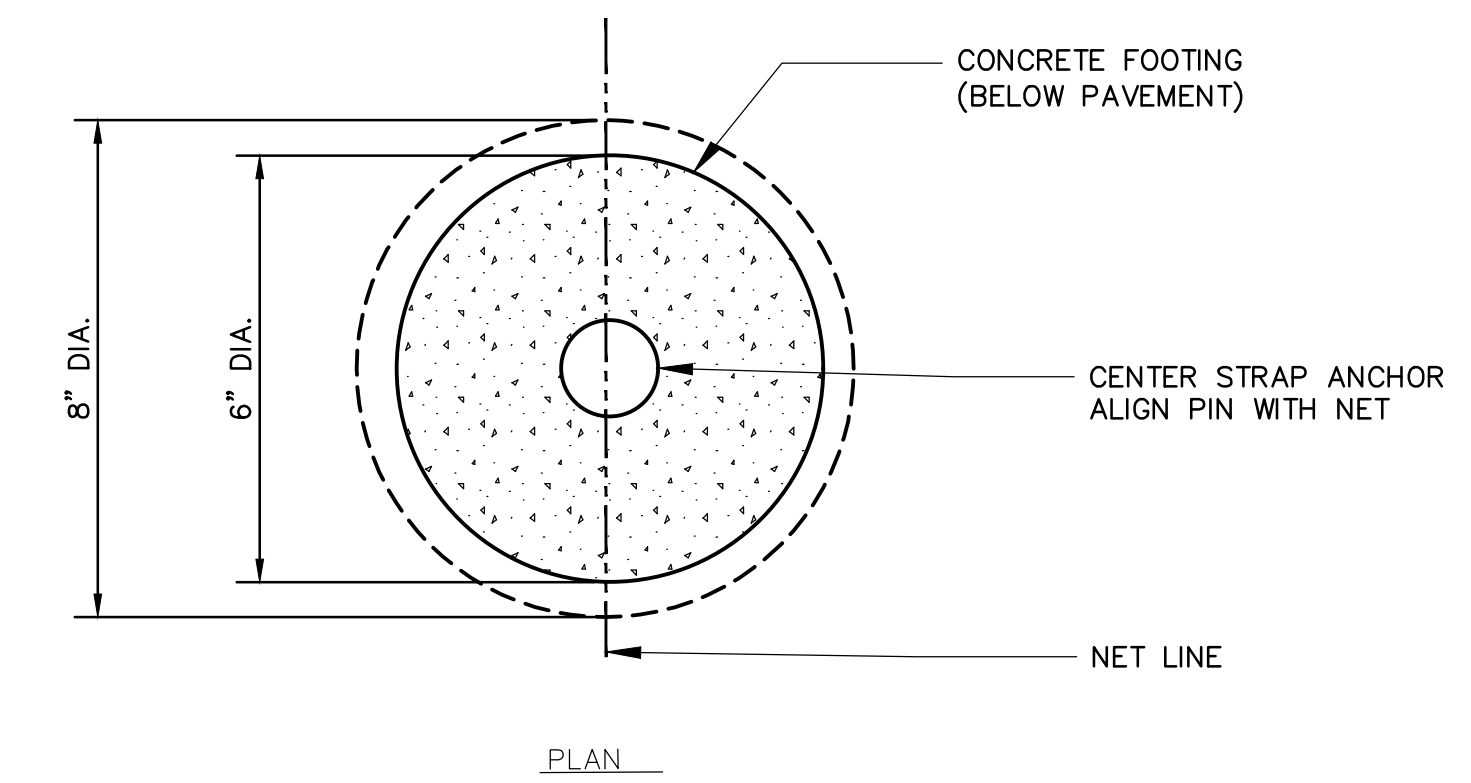
PLAN

PYRAMID SHAPE OPTION

CYLINDER SHAPE OPTION



SECTION



PLAN

1 NET POST FOOTINGS
C9 NOT TO SCALE

2 NET CENTER STRAP ANCHOR
C9 NOT TO SCALE

MODEL: Default
FILE NAME: P:\2023\ME23038_O'Fallon_Hesse_Park_Improvements



USER NAME =	MILLENNIA
PLOT SCALE =	SEE PLAN
PLOT DATE =	03/20/2024

DESIGNED -	M.J.R.
DRAWN -	T.J.L.
CHECKED -	G.R.H.
DATE -	03/20/2024


REVISED -	
REVISED -	
REVISED -	
REVISED -	



CITY OF O'FALLON

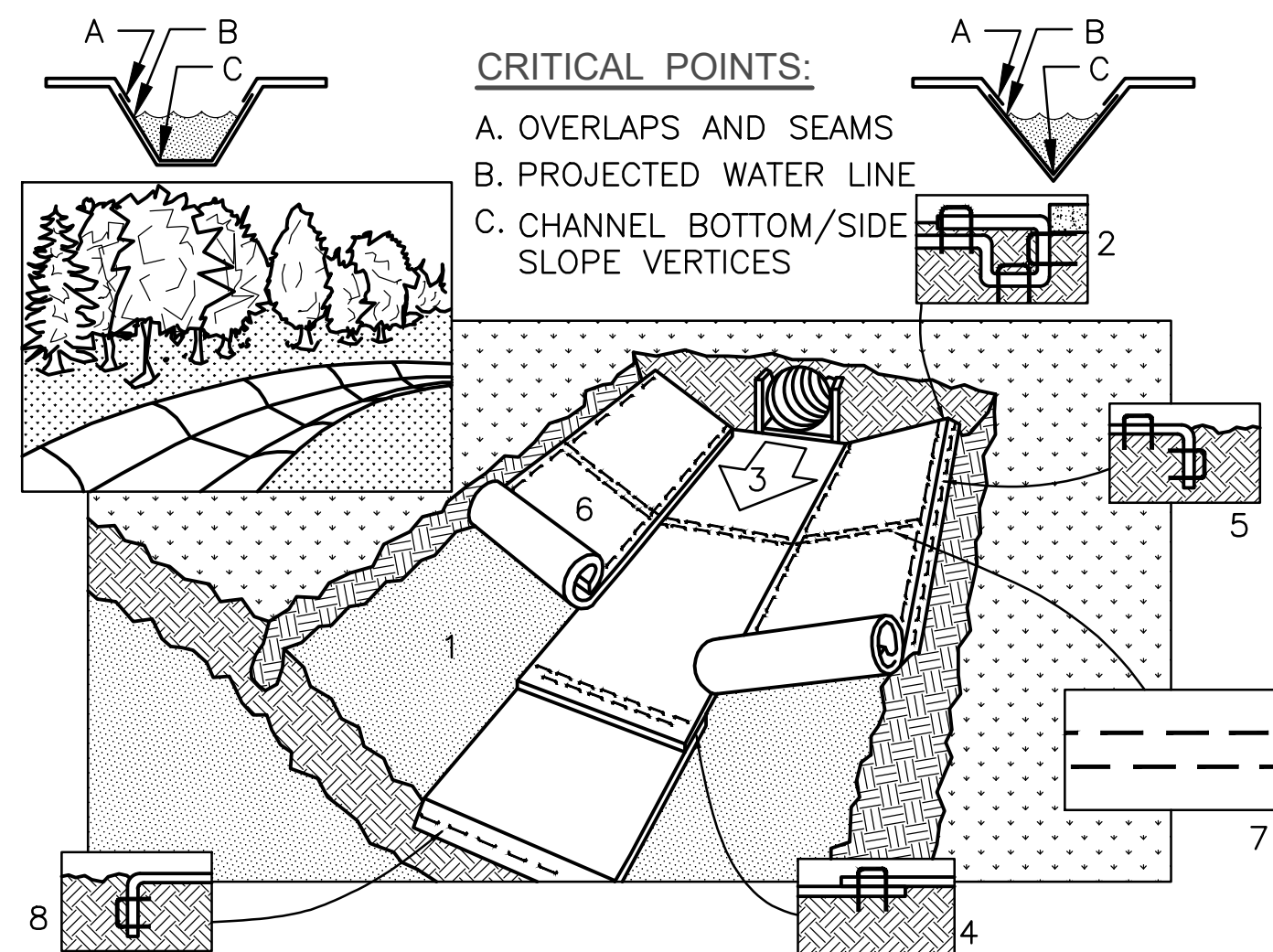
O'FALLON HESSE PARK IMPROVEMENTS
DETAILS

SCALE:	SHEET	OF	SHEETS	STA.	TO	STA.
--------	-------	----	--------	------	----	------



PICKLEBALL
BASKETBALL
COURTS

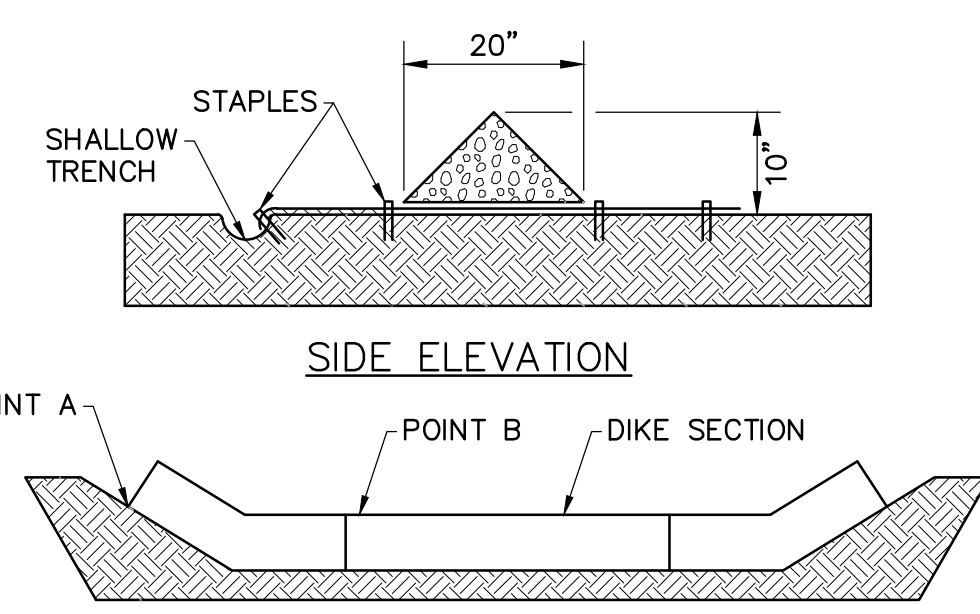
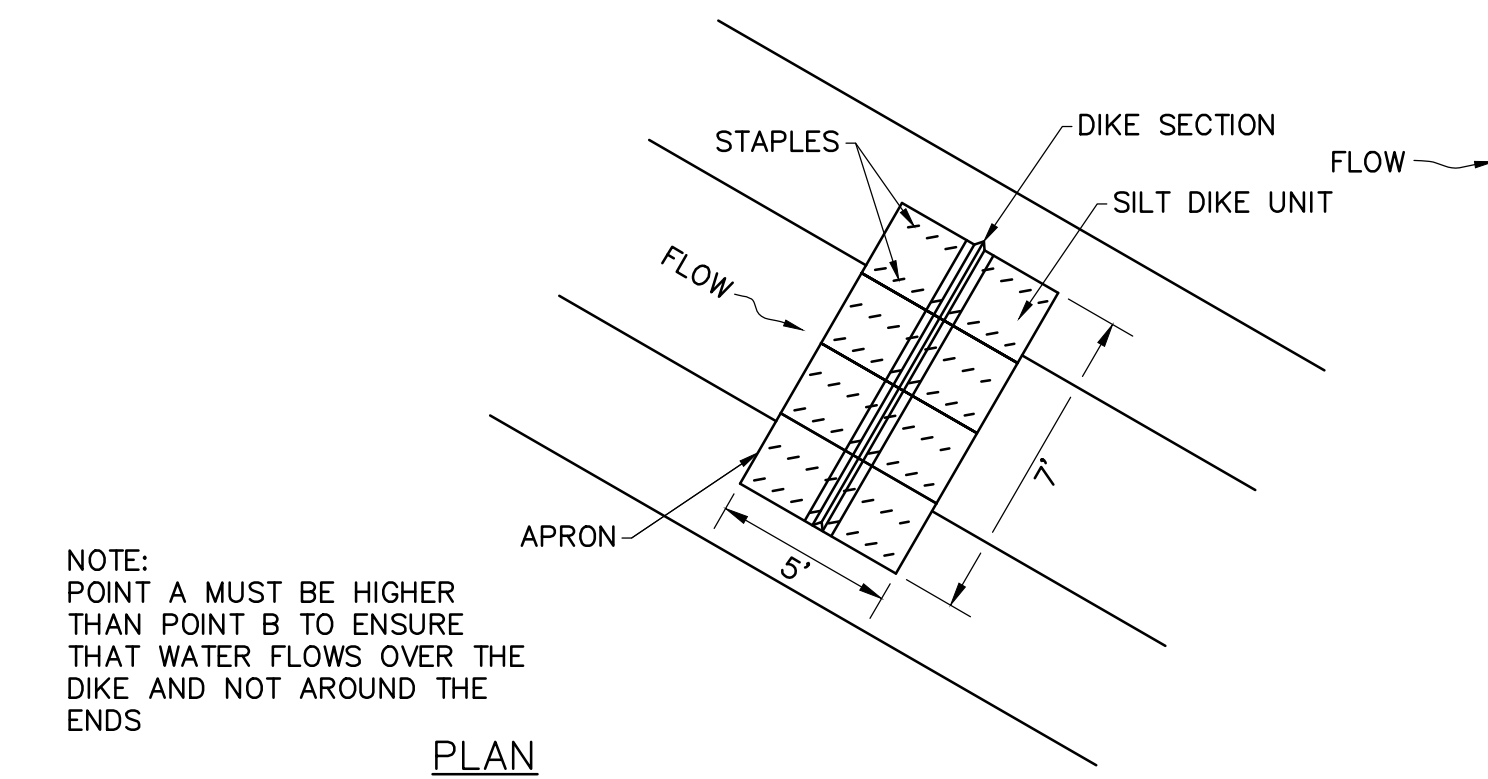
COUNTY	TOTAL SHEETS	SHEET NO.
ST. CLAIR	10	9
PROJECT NO. ME23038		



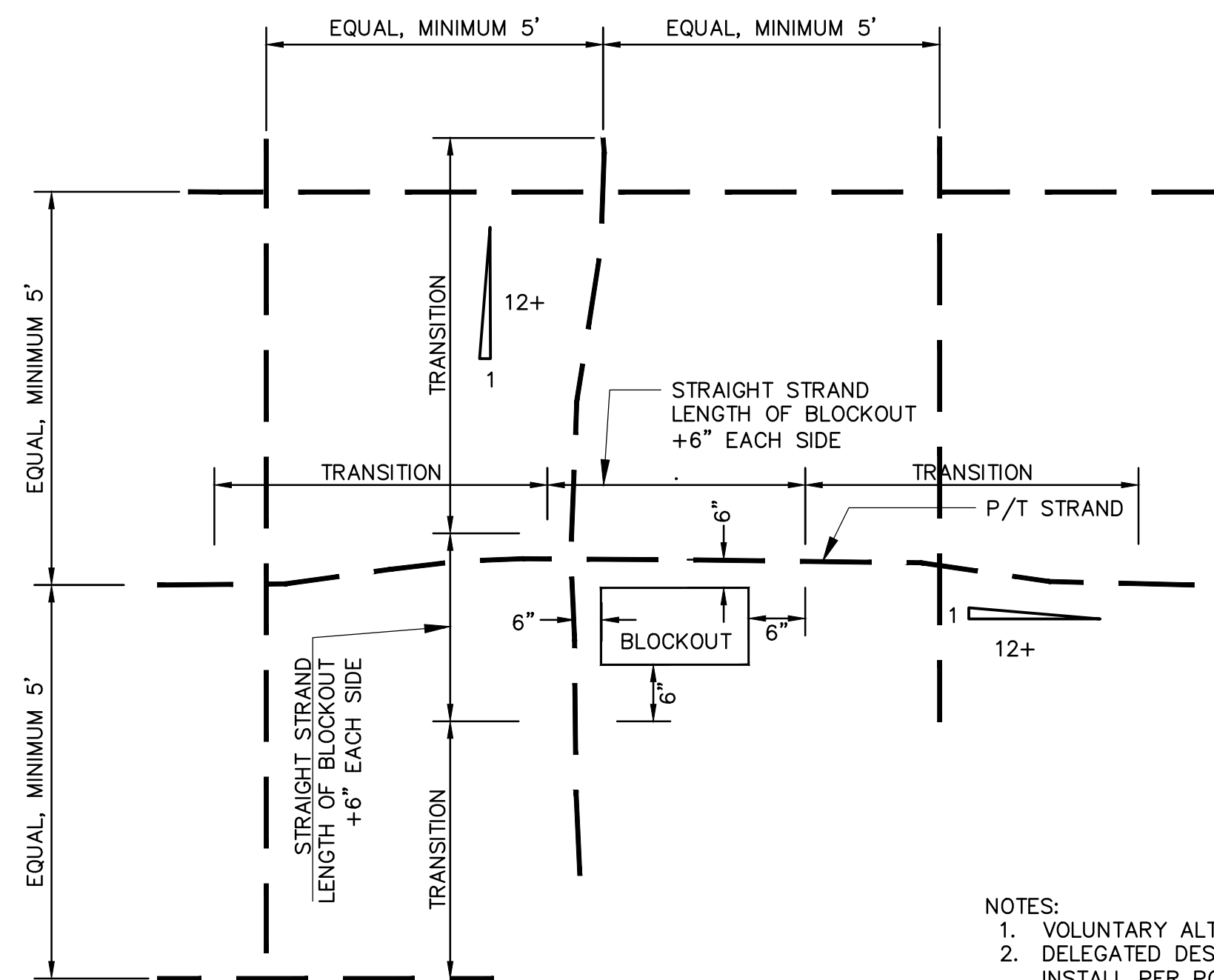
NOTES

1. PREPARE SOIL BEFORE INSTALLING BLANKETS, INCLUDING APPLICATION OF LIME, FERTILIZER, AND SEED.
2. BEGIN AT THE TOP OF THE CHANNEL BY ANCHORING THE EROSION BLANKET IN A 6 INCH DEEP BY 6 INCH WIDE TRENCH. BACKFILL AND COMPACT THE TRENCH AFTER STAPLING.
3. ROLL CENTER BLANKET IN DIRECTION OF WATER FLOW ON BOTTOM OF CHANNEL.
4. PLACE BLANKETS END OVER END (SHINGLE STYLE) WITH A 6 INCH OVERLAP. USE A DOUBLE ROW OF STAGGERED STAPLES 4 INCHES APART TO SECURE BLANKETS.
5. FULL LENGTH EDGE OF BLANKETS AT TOP OF SIDE SLOPES MUST BE ANCHORED INTO 6 INCH DEEP BY 6 INCH WIDE TRENCH. BACKFILL AND COMPACT THE TRENCH AFTER STAPLING.
6. BLANKETS ON SIDE SLOPES MUST BE OVERLAPPED 4 INCHES OVER THE CENTER BLANKET AND STAPLED (2 INCHES FOR C350 MATTING).
7. IN HIGH FLOW CHANNEL APPLICATIONS, A STAPLE CHECK SLOT IS RECOMMENDED AT 30 FOOT TO 40 FOOT INTERVALS. USE A ROW OF STAPLES 4 INCHES APART OVER ENTIRE WIDTH OF THE CHANNEL. PLACE A SECOND ROW 4 INCHES BELOW THE FIRST ROW IN A STAGGERED PATTERN.
8. THE TERMINAL END OF THE BLANKETS MUST BE ANCHORED IN A 6 INCH DEEP BY 6-INCH WIDE TRENCH. BACKFILL AND COMPACT THE TRENCH AFTER STAPLING.
9. REFER TO EROSION CONTROL BLANKET STAPLE PATTERNS FOR SHORE LINE INSTALLATIONS. NOTE: HORIZONTAL STAPLE SPACING SHOULD BE ALTERED IF NECESSARY TO ALLOW STAPLES TO SECURE THE CRITICAL POINTS ALONG THE CHANNEL SURFACE.

1 EROSION CONTROL BLANKET DETAIL
C10 NOT TO SCALE

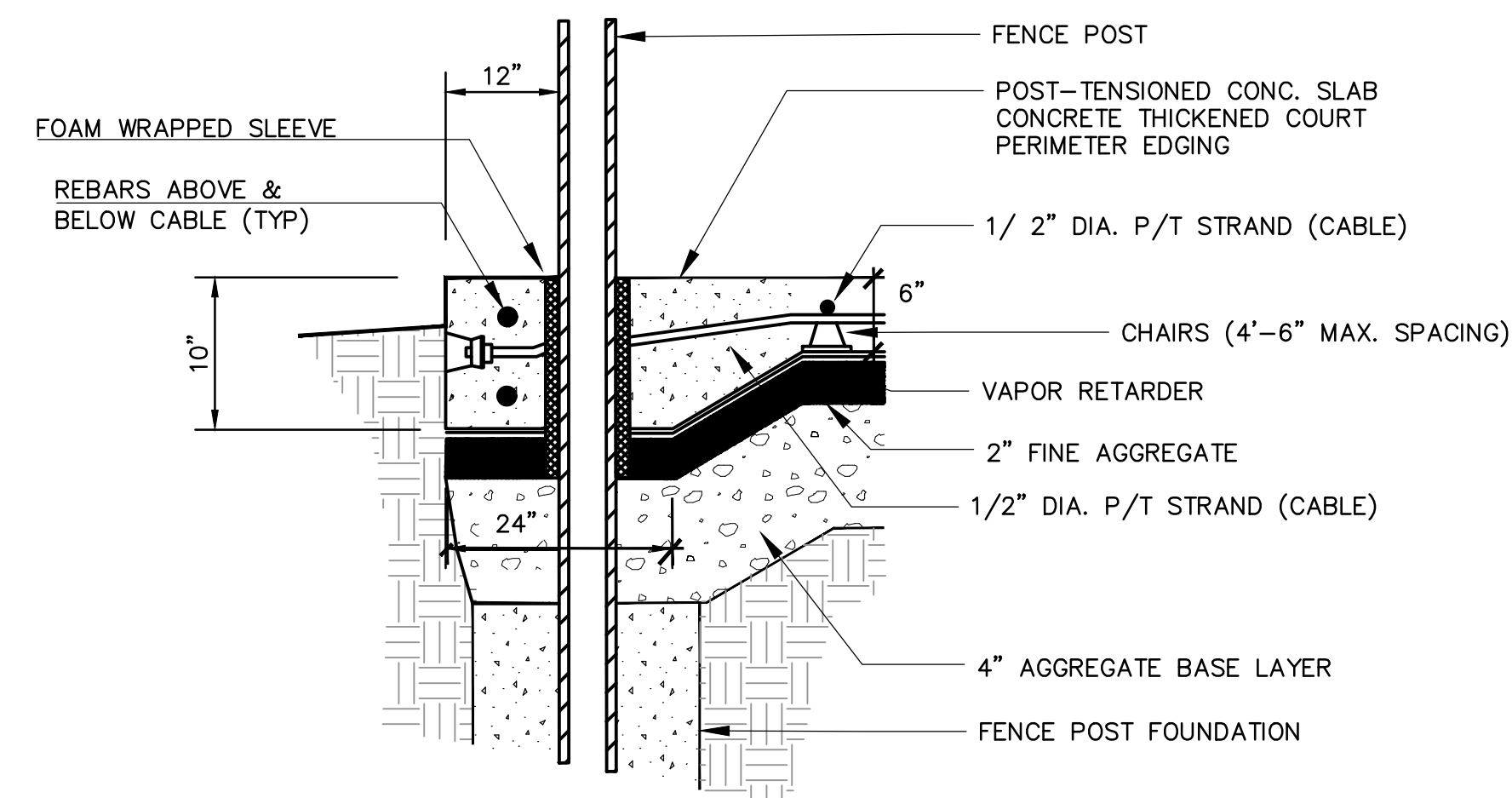


2 URETHANE FOAM/GEOTEXTILE DITCH CHECK
C10 NOT TO SCALE



- NOTES:**
1. VOLUNTARY ALTERNATE BID #1
 2. DELEGATED DESIGN: CONTRACTOR SHALL INSTALL PER POST-TENSIONING INSTITUTE'S DESIGN AND CONSTRUCTION OF POST-TENSIONED CONCRETE SPORT COURTS, AND THE POST-TENSIONING INSTITUTE'S CONSTRUCTION AND MAINTENANCE PROCEDURES FOR SLAB-ON-GROUND CONSTRUCTION.

3 POST-TENSIONED CONCRETE DETAIL
C10 NOT TO SCALE



- NOTES:**
1. VOLUNTARY ALTERNATE BID #1
 2. DELEGATED DESIGN: CONTRACTOR SHALL INSTALL PER POST-TENSIONING INSTITUTE'S DESIGN AND CONSTRUCTION OF POST-TENSIONED CONCRETE SPORT COURTS, AND THE POST-TENSIONING INSTITUTE'S CONSTRUCTION AND MAINTENANCE PROCEDURES FOR SLAB-ON-GROUND CONSTRUCTION.

4 THICKENED POST-TENSIONED SLAB EDGE WITH INTEGRATED FENCE POSTS
C10 NOT TO SCALE

MODEL: Default
FILE NAME: P:\2023\ME23038_O'Fallon_Hesse_Park_Improvements



USER NAME = MILLENNIA
DESIGNED - M.J.R.
DRAWN - T.J.L.
PLOT SCALE = SEE PLAN
PLOT DATE = 03/20/2024

CHECKED - G.R.H.
DATE - 03/20/2024

REVISED -
REVISED -
REVISED -
REVISED -



CITY OF O'FALLON

O'FALLON HESSE PARK IMPROVEMENTS
DETAILS

SCALE: SHEET OF SHEETS STA. TO STA.



PICKLEBALL BASKETBALL COURTS

COUNTY	TOTAL SHEETS	SHEET NO.
ST. CLAIR	10	10
PROJECT NO. ME23038		